



West Kaputar Rock Lookout

(Kamilaroi Country)

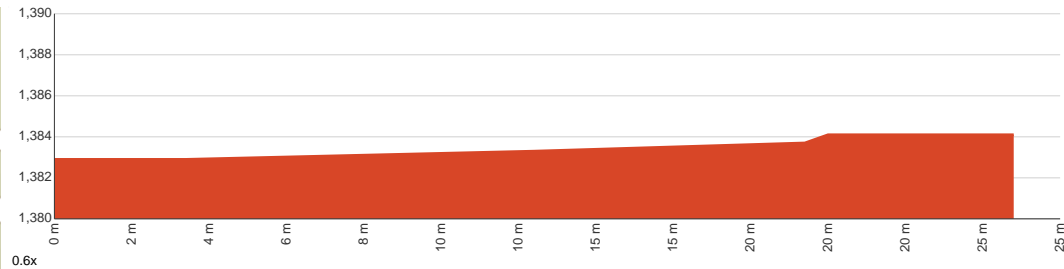
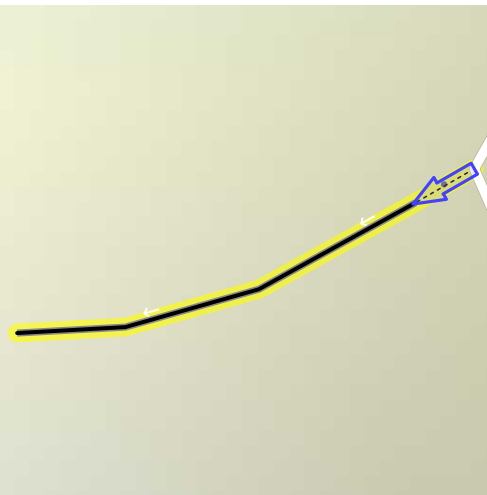
 3 min to 6 min


50 m
Return


↑ 2 m
↓ 2 m


Easy track

This short return walk in Mount Kaputar National Park takes you to the platform with great views over the area. The main view is of the basalt cliff of West Kaputar, on your right. You also will enjoy the distance views over the Upper Bullawa Creek valley as well as over the Nandewar and Grattai wilderness areas. Well worth stopping and enjoying the short walk. Let us begin by acknowledging the Kamilaroi people, Traditional Custodians of the land on which we travel today, and pay our respects to their Elders past and present.



Class 2 of 6

Clear and well formed track or trail

Quality of track	Clear and well formed track or trail (2/6)
Gradient	Gentle hills with occasional steps (2/6)
Signage	Clearly signposted (2/6)
Infrastructure	Generally useful facilities (such as fenced cliffs and seats) (2/6)
Experience Required	No experience required (2/6)
Weather	Weather generally has little impact on safety (2/6)

Getting to the start: From Dangar Street, A39, Narrabri.

- Turn on to Tibbereena Street then drive for 820 m
- Turn right onto Maitland Street and drive for another 2.9 km
- Turn left onto Kaputar Road and drive for another 23.1 km
- Continue onto Kaputar Road and drive for another 22.4 km
- Turn left and drive for another 20 m

Before you start any journey ensure you;

- Tell someone you trust where you are going and what to do if you are late returning
- Have adequate equipment, supplies, skills & knowledge to undertake this journey safely
- Consider weather forecasts, park/track closures & fire dangers
- Can respond to emergencies & call for help at any point
- Are healthy and fit enough for this journey

If not, change plans and stay safe. It is okay to delay and ask people for help.

Share
Bushwalk.com
/i/YJQ0AY



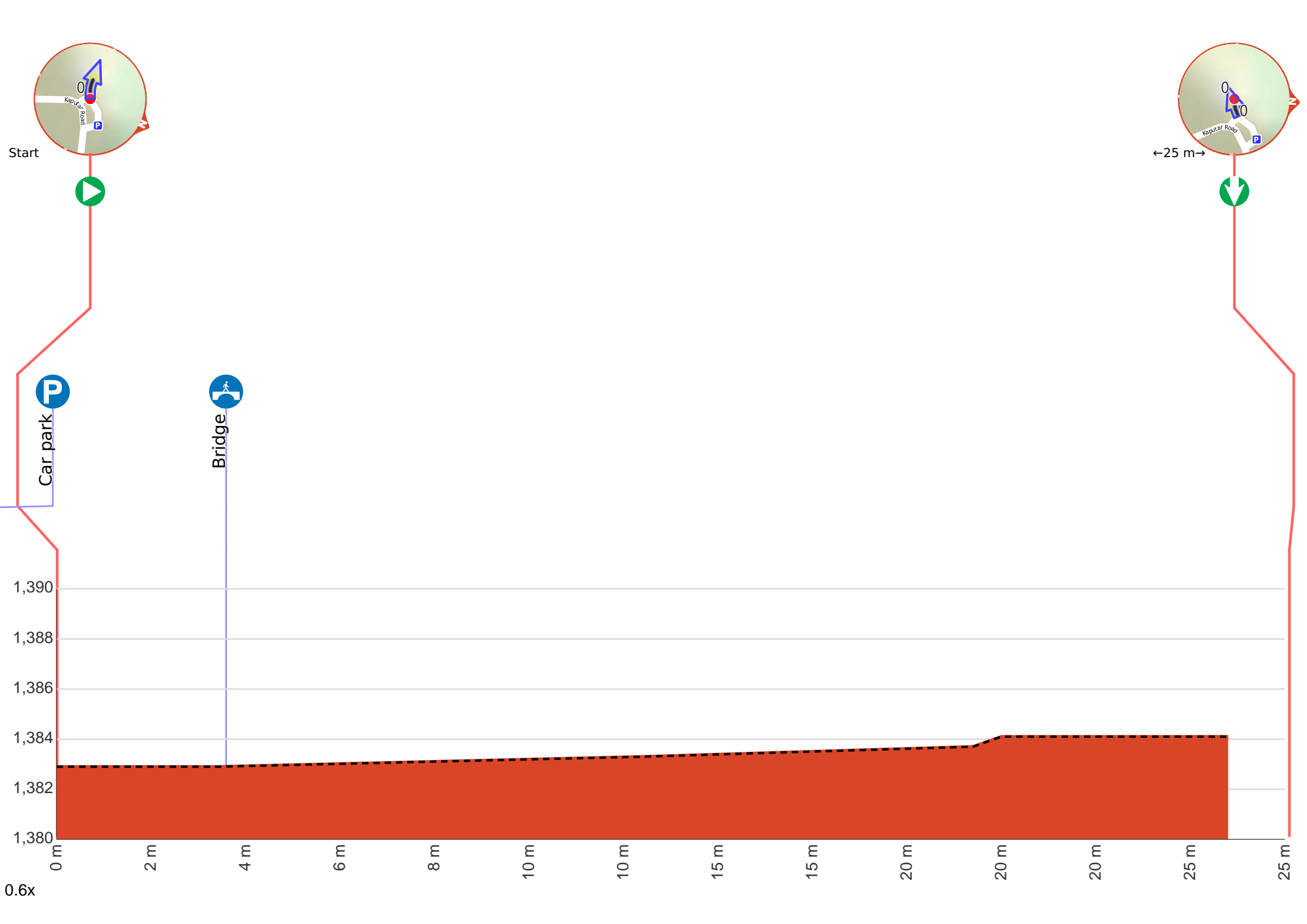


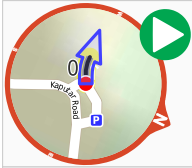
0



start







Start.



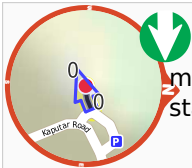
There is a car park (about 35 m back from the start).



After another 40 m cross the bridge (about 20 m long)



Then come to "West Kaputar Rock Lookout".



Turn around here and retrace the main route for 25 m to get back to the start.