




Turrbal Circuit

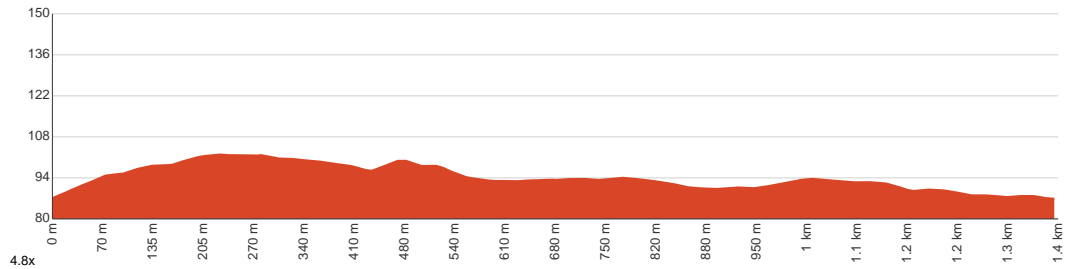
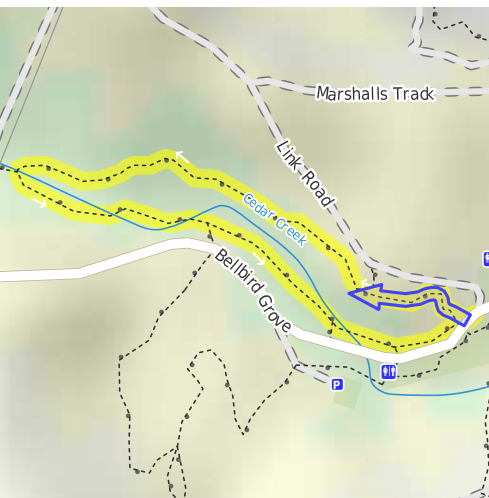
 20 min to 45 min


1.4 km
Circuit


↑ 23 m
↓ 24 m


Easy track

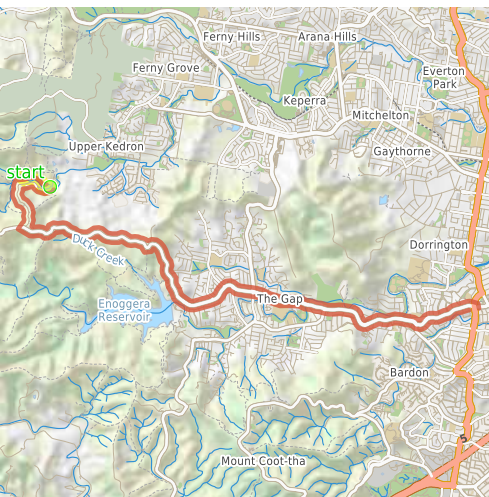
Starting from Bellbird Grove Picnic Area, Enoggera Reservoir, this circuit walk explores the open eucalypt forest of D'Aguilar National Park along the Turrbal Circuit track, crossing Cedar Creek multiple times along the way. Expect a leisurely stroll through the dense vegetation as the cool breeze and the eastern whipbird calls accompany you. You'll come across other bird species such as the eastern yellow robin and white-browed scrubwren. Additionally, look out for holes beside the trees which may be dug by the northern brown bandicoots at night. Finish the hike with a peaceful picnic at Bellbird Grove. Check the water level before crossing the creek to be safe. Let us begin by acknowledging the Traditional Custodians of the land on which we travel today, and pay our respects to their Elders past and present.



Class 2 of 6 Clear and well formed track or trail	
Quality of track	Clear and well formed track or trail (2/6)
Gradient	Flat, no steps (1/6)
Signage	Clearly signposted (2/6)
Infrastructure	Generally useful facilities (such as fenced cliffs and seats) (2/6)
Experience Required	No experience required (2/6)
Weather	Weather generally has little impact on safety (2/6)

Getting to the start: From Jubilee Terrace, 5

- Turn on to Waterworks Road, 31 then drive for 10.9 km
- Turn sharp right onto Bellbird Grove and drive for another 1.7 km



Before you start any journey ensure you;

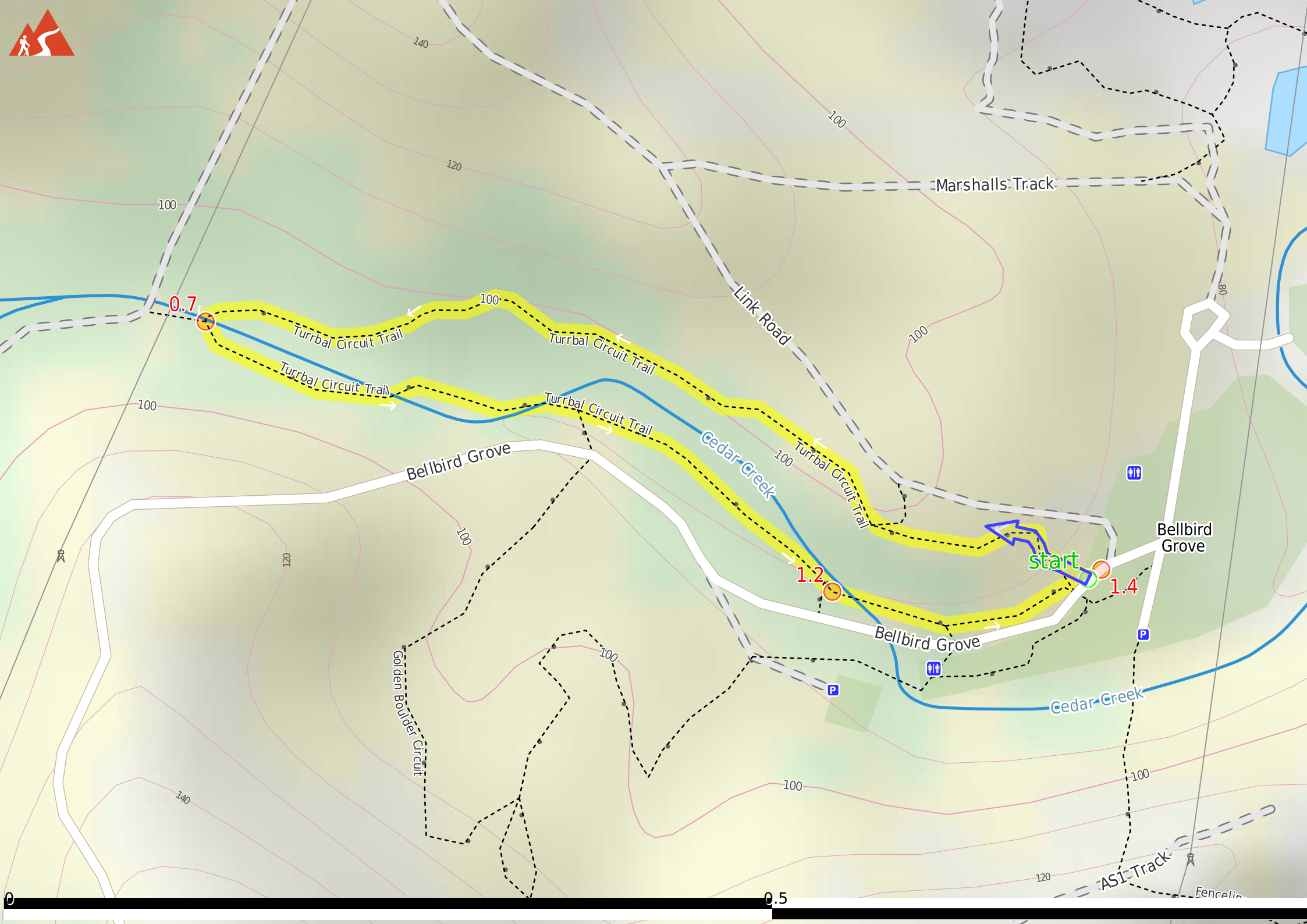
- Tell someone you trust where you are going and what to do if you are late returning
- Have adequate equipment, supplies, skills & knowledge to undertake this journey safely
- Consider weather forecasts, park/track closures & fire dangers
- Can respond to emergencies & call for help at any point
- Are healthy and fit enough for this journey

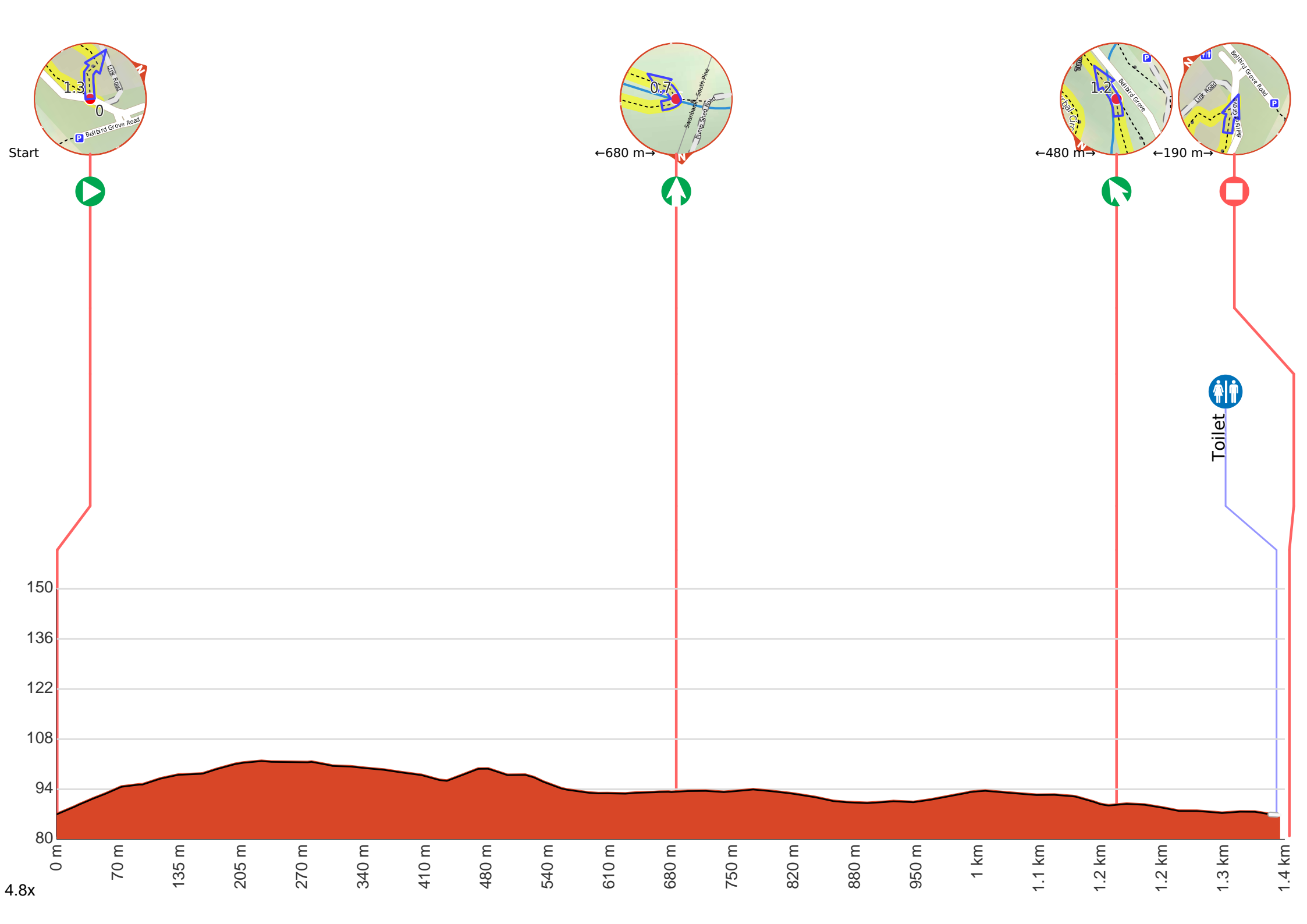
If not, change plans and stay safe. It is okay to delay and ask people for help.

Share

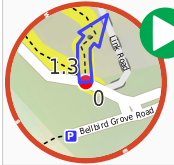
[Bushwalk.com](https://bushwalk.com/ij/XWUYF6)
[/ij/XWUYF6](https://bushwalk.com/ij/XWUYF6)







Getting started: From Bellbird Grove Picnic Area, head northwest and cross the road to come to the Turrbal Circuit trailhead. Follow the track on the right to start this walk in the counterclockwise direction. Stay on the designated track and keep Cedar Creek to your left to continue along the Turrbal Circuit.



Start.



After another 180 m **continue straight.**



After another 500 m **continue straight.**



After another 270 m **continue straight.**



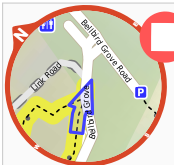
After another 215 m **veer left.**



After another 175 m pass the toilet (35 m on your right).



About 85 m past the end is a toilet.



The end.