



# Lovers Walking Track

(Gundungurra Country)

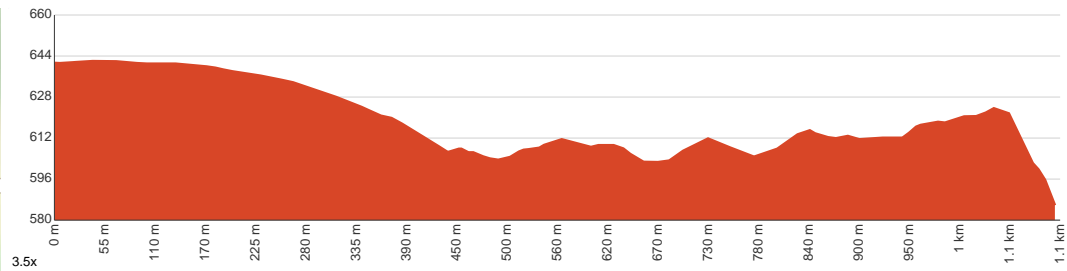
 20 min to 40 min

  
1.1 km  
One way

  
↑ 44 m  
↓ 99 m

  
Moderate track

This short track starts at Echo Point picnic area and leads through open forest to Bonnie View Access Road to Bonnie View lookout. You can make it a return walk by retracing your steps or make it longer walk and go back via the gravel Bonnie View Access Road. Let us begin by acknowledging the Gundungurra people, Traditional Custodians of the land on which we travel today, and pay our respects to their Elders past and present.

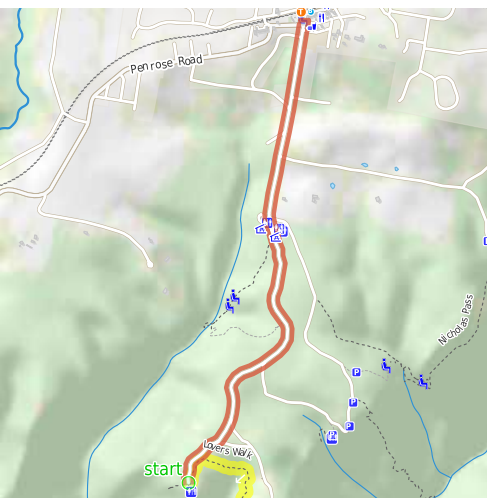


Class 3 of 6  
Formed track, with some branches and other obstacles

Quality of track	Clear and well formed track or trail (2/6)
Gradient	Short steep hills (3/6)
Signage	Clearly signposted (2/6)
Infrastructure	Limited facilities, not all cliffs are fenced (3/6)
Experience Required	No experience required (2/6)
Weather	Storms may impact on navigation and safety (3/6)

**Getting to the start:** From Anzac Parade, 16

- Turn on to Church Street then drive for 2.4 km
- Continue onto Echo Point Road and drive for another 510 m
- Keep right onto Echo Point Road and drive for another 550 m



## Before you start any journey ensure you;

- Tell someone you trust where you are going and what to do if you are late returning
- Have adequate equipment, supplies, skills & knowledge to undertake this journey safely
- Consider weather forecasts, park/track closures & fire dangers
- Can respond to emergencies & call for help at any point
- Are healthy and fit enough for this journey

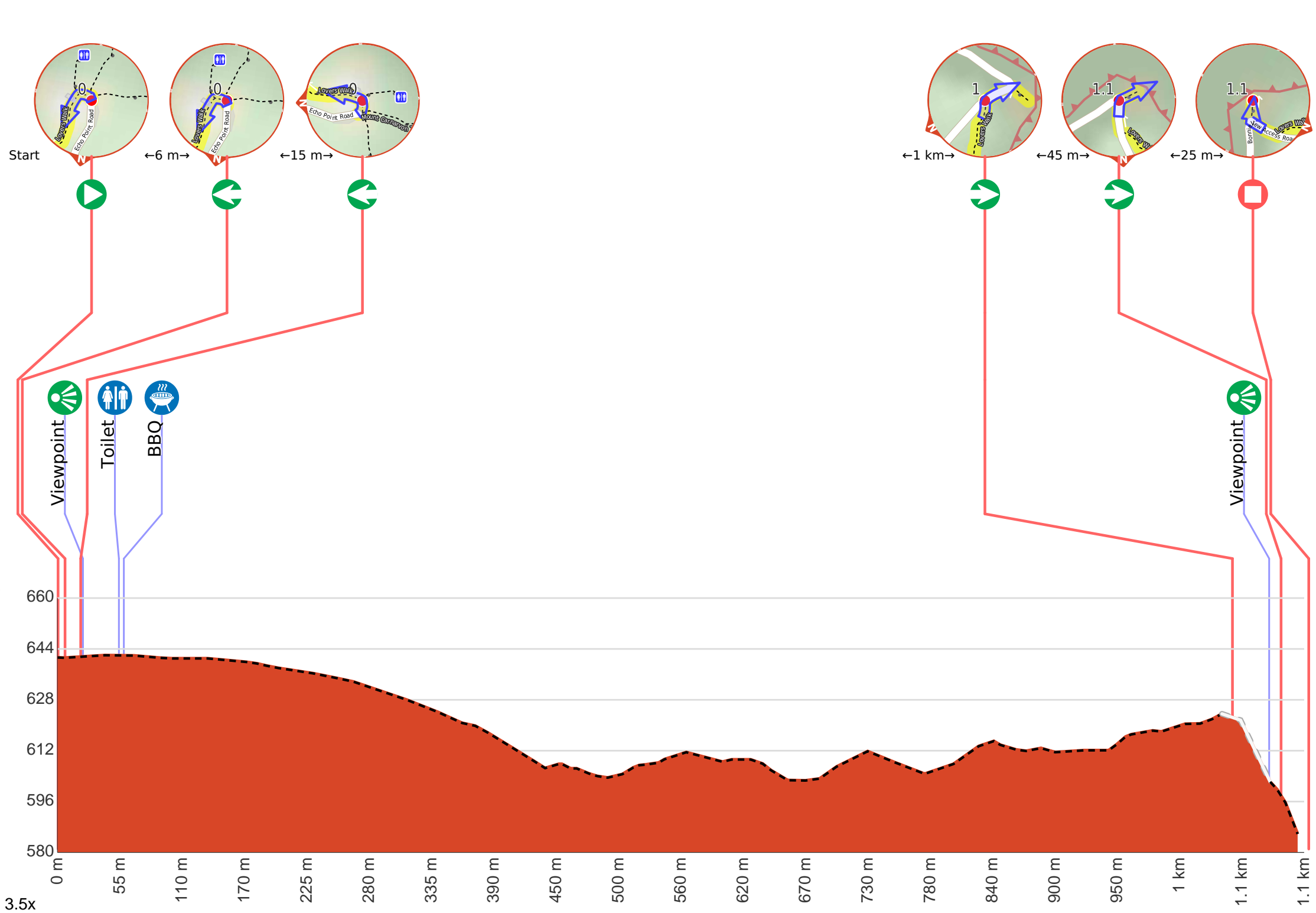
If not, change plans and stay safe. It is okay to delay and ask people for help.

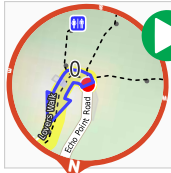
Share

[Bushwalk.com](https://bushwalk.com/ij/XR1QM4)  
[/ij/XR1QM4](https://bushwalk.com/ij/XR1QM4)









**Start.**



After another 6 m **turn left.**



Find the Echo Point Lookout at the start.



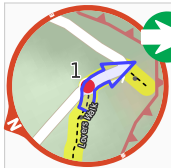
**Turn left.**



After another 35 m pass the toilet (65 m on your right).



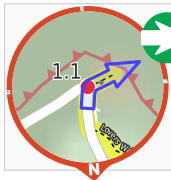
Then pass the BBQ (9 m on your right).



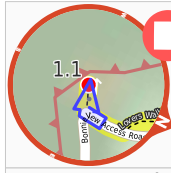
After another 990 m **turn right.**



After another 35 m come to the "Beauchamps Cliffs" (115 m on your left).



After another 10 m **turn right.**



Continue another 25 m to find Bonnie View at the end.



"Bonnie View".