



Mount Tibrogargan Climb

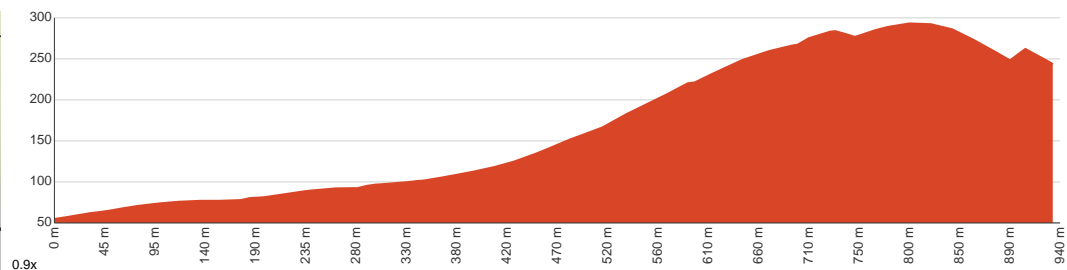
1 h 15 min to 1 h 30 min

1.9 km
Return

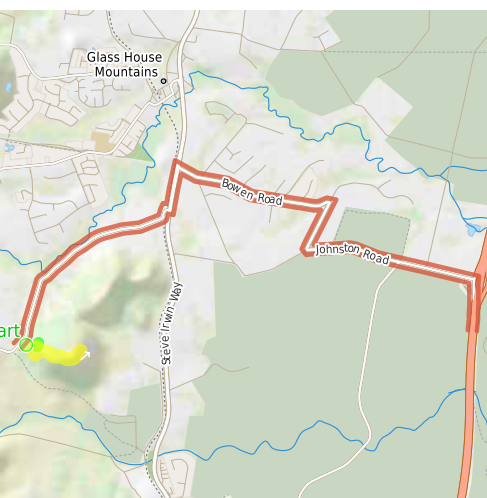
↑ 322 m
↓ 322 m

5
Very challenging

Starting from the car park off Barrs Road, Glass House Mountains, this walk/scramble takes you to the summit of Mount Tibrogargan and back, visiting a couple of viewpoints along the climb. The said summit provides you with gorgeous views of the surrounding mountains and rural areas, and they surely will feel rewarding and extra magical after the steep climb you just conquered. The 3 metre near-vertical rock face climb near the start serves as a testing point. See how you feel climbing up and down(usually harder) and continue the track based on that. Well placed hand and foot holds are provided, but keep an ear out for people shouting out "Rock!" to avoid falling rocks. A helmet may come in handy, but shoes with good grip are a necessity. Hire a guide or go with someone experienced to be safe. Check the forecast and avoid rainy days as the climb can become extremely dangerous and slippery when wet. Let us begin by acknowledging the Traditional Custodians of the land on which we travel today, and pay our respects to their Elders past and present.



Class 5 of 6 Rough unclear track	
Quality of track	Formed track, with some branches and other obstacles (3/6)
Gradient	Very steep and difficult rock scrambles (5/6)
Signage	Clearly signposted (2/6)
Infrastructure	Limited facilities, not all cliffs are fenced (3/6)
Experience Required	Moderate level of bushwalking experience recommended (4/6)
Weather	Foretasted & unexpected storms and severe weather may impact on navigation and safety (4/6)



Getting to the start: From Bruce Highway, M1

- Turn on to then drive for 460 m
- Turn left onto Johnston Road and drive for another 2 km
- Turn right onto Crittenden Road and drive for another 620 m
- Turn left onto Bowen Road and drive for another 1.9 km
- Turn sharp left onto Steve Irwin Way, 24 and drive for another 510 m
- Turn right onto Barrs Road and drive for another 2.7 km

Before you start any journey ensure you;

- Tell someone you trust where you are going and what to do if you are late returning
 - Have adequate equipment, supplies, skills & knowledge to undertake this journey safely
 - Consider weather forecasts, park/track closures & fire dangers
 - Can respond to emergencies & call for help at any point
 - Are healthy and fit enough for this journey
- If not, change plans and stay safe. It is okay to delay and ask people for help.

Share
Bushwalk.com
[ij/X002ZO](https://www.bushwalk.com/ij/X002ZO)





Barris Road

start

0.3

0.2

0.9

Mount Tibrogargan

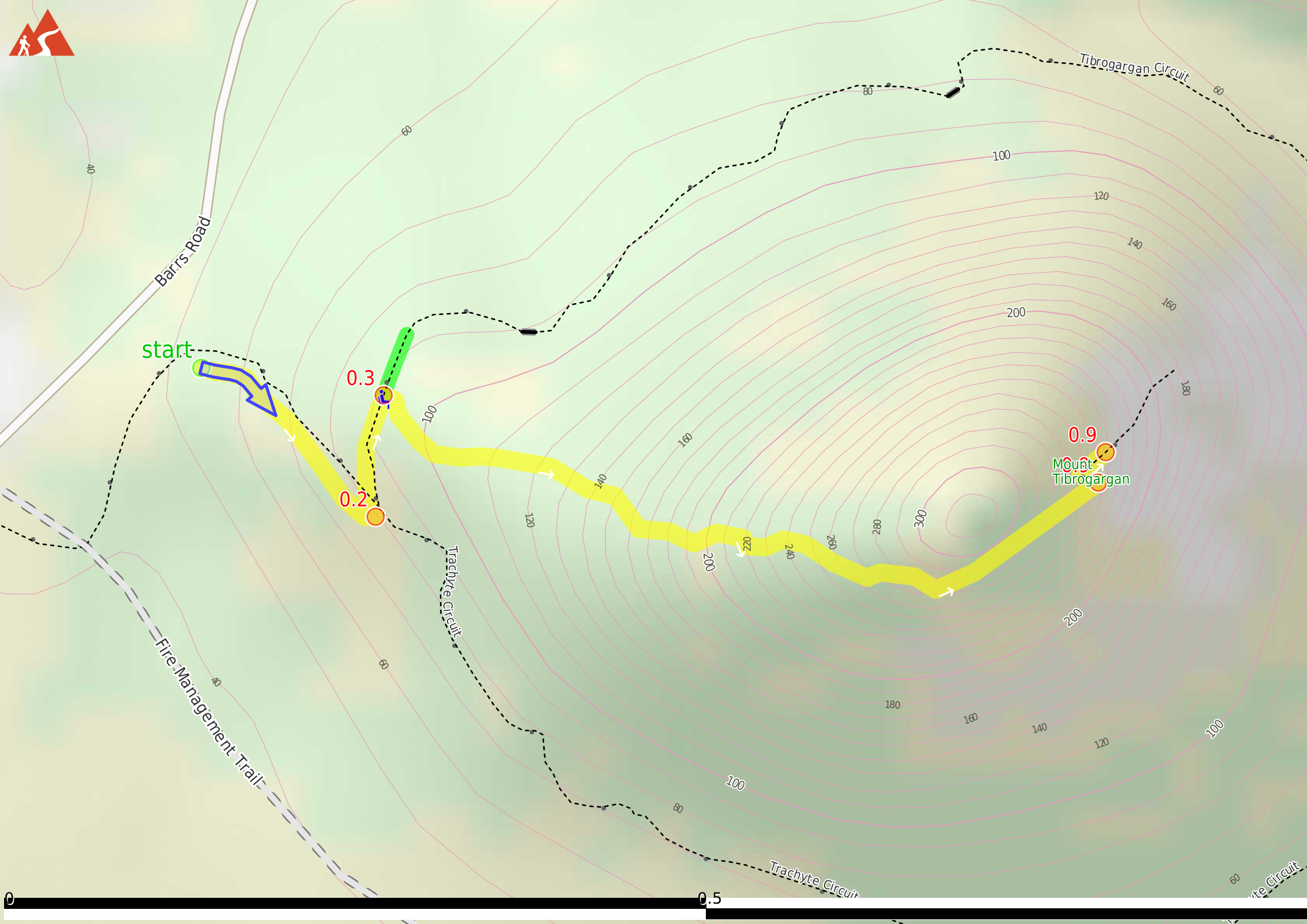
Trachyte Circuit

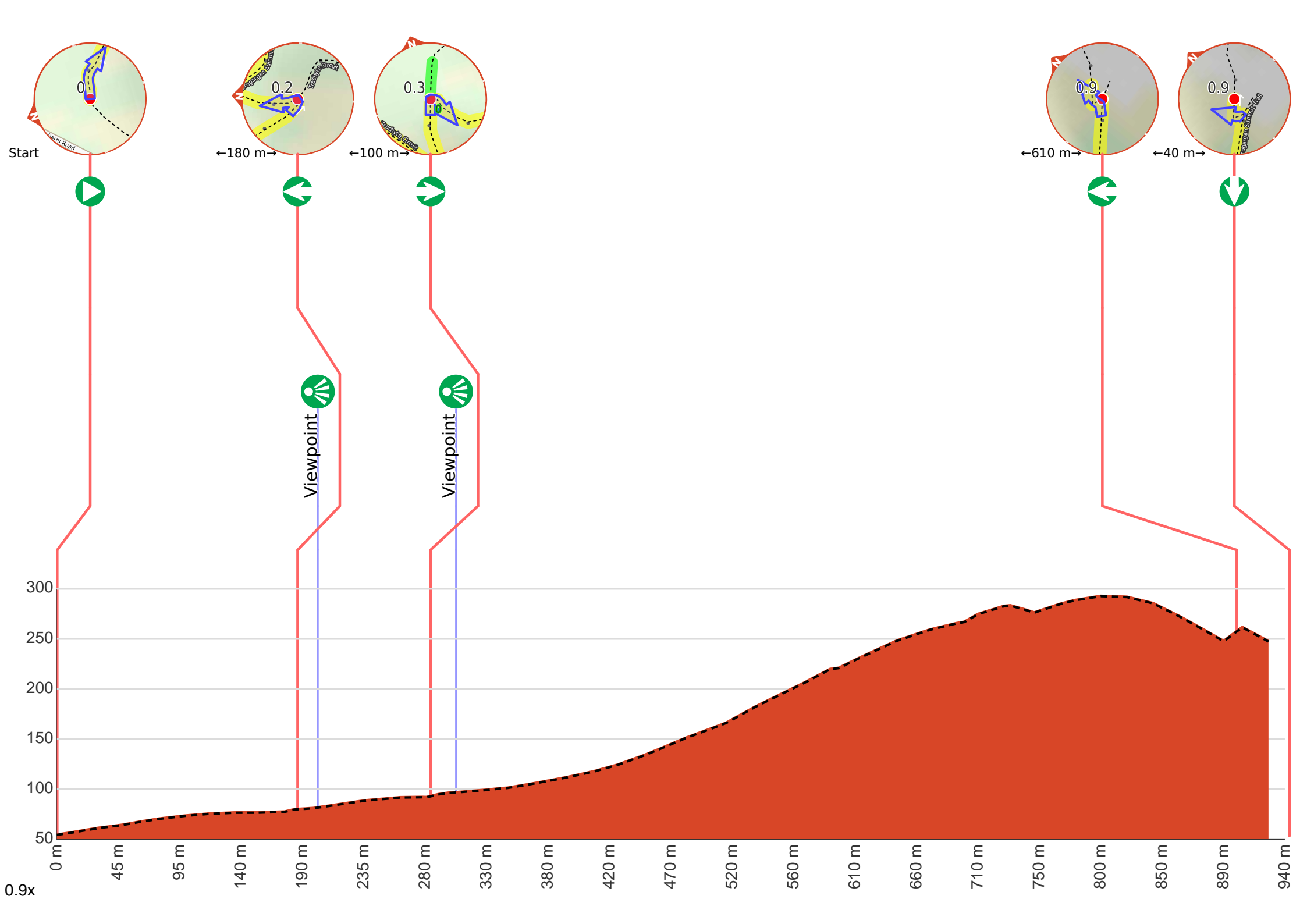
Tibrogargan Circuit

Fire Management Trail

Trachyte Circuit

Trachyte Circuit





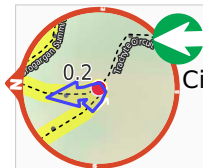
Getting started: From the car park off Barrs Road(510 metres south of Glasshouse Mountains Ecolodge), head towards the trailhead signpost with a roof on it along the gravel path. Pass by the said signpost to your left, then turn left and head towards the green "Trachyte Circuit" directional signpost. Join the dirt trail following the signage, then pass by another green signpost(dogs not allowed etc.) to your left. Follow the dirt track(Trachyte Circuit) as it leads you into the woodland to continue along Mount Tibrogargan Climb.



Start.



After 195 m come to the "Tunbubudla View".



Turn left, to head along Trachyte Circuit.

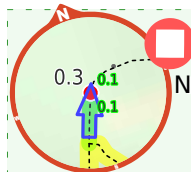


After another 120 m come to the "Mountain View Lookout".

Start of an optional side trip: An optional little side trip taking you to a viewpoint which provides you a better view of Mount Ngungun.



To start this optional side trip continue straight here. at the intersection of Tibrogargan Summit Trail & Trachyte Circuit **Start** heading along *Trachyte Circuit* (a walking track).



Continue another 50 m to find Ngungun View at the end.



"Ngungun View".



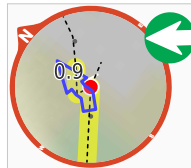
Turn around and retrace your steps back the 50 m to the main route.



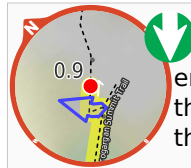
Back at the main route turn left and follow on from the 285 m waypoint.



At the intersection of Trachyte Circuit & Tibrogargan Summit Trail **turn right**, to head along Tibrogargan Summit Trail.



After another 610 m **turn left**.



Continue another 40 m to find the end. Then turn around here and retrace the main route for 930 m to get back to the start.



"Mount Tibrogargan".