



Beloungery Split Rock Loop

(Wiradjuri, Kamilaroi & Wailwan Country)

2 h 30 min to 3 h 30 min

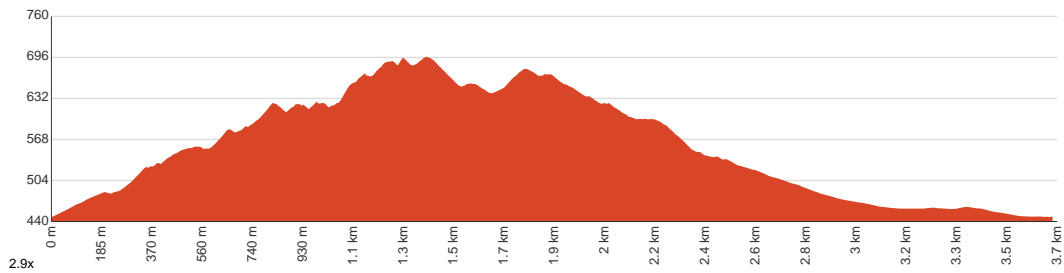
3.7 km
Circuit

↑ 396 m
↓ 394 m

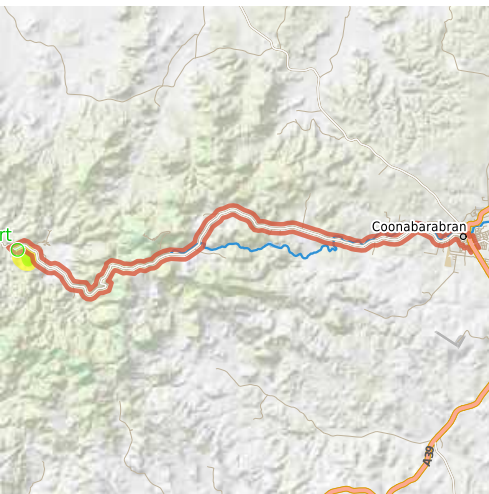
4
Hard track



Starting from Split Rock parking area follow this moderate circuit walk along the peaks of Warrumbungle National Park. Once at the top of the Split Rock you'll be rewarded with stunning views over Warrumbungle mountain and Western Plains. Let us begin by acknowledging the Wiradjuri, Kamilaroi & Wailwan people, Traditional Custodians of the land on which we travel today, and pay our respects to their Elders past and present.



Class 4 of 6 Rough track, where fallen trees and other obstacles are likely	
Quality of track	Rough track, where fallen trees and other obstacles are likely (4/6)
Gradient	Very steep (4/6)
Signage	Directional signs along the way (3/6)
Infrastructure	Limited facilities (such as cliffs not fenced, significant creeks not bridged) (4/6)
Experience Required	Some bushwalking experience recommended (3/6)
Weather	Foretasted & unexpected storms and severe weather may impact on navigation and safety (4/6)



Getting to the start: From Newell Highway, A39

- Turn on to Cassilis Street then drive for 225 m
- Turn right onto Robertson Street and drive for another 235 m
- Turn left onto Dalgarno Street, 1 and drive for another 230 m
- Turn right onto Namoi Street, 1 and drive for another 360 m
- Turn left onto Eden Street, 1 and drive for another 34.5 km
- Turn left and drive for another 100 m

Before you start any journey ensure you;

- Tell someone you trust where you are going and what to do if you are late returning
- Have adequate equipment, supplies, skills & knowledge to undertake this journey safely
- Consider weather forecasts, park/track closures & fire dangers
- Can respond to emergencies & call for help at any point
- Are healthy and fit enough for this journey

If not, change plans and stay safe. It is okay to delay and ask people for help.

Share
Bushwalk.com
[/j/X8GZON](https://www.bushwalk.com.au/j/X8GZON)





500

480

440

Canyon Camp

Wambelong Creek

start

3.7

500

480

460

500

520

600

500

Beloungery Creek

500

500

520

480

580

580

600

620

640

660

680

700

Beloungery Split Rock

720

740

540

560

580

Burble Canyon Track

Beloungery Split Rock Circuit

Beloungery Creek

500

520

500

500

600

1.8

560

580

600

620

640

660

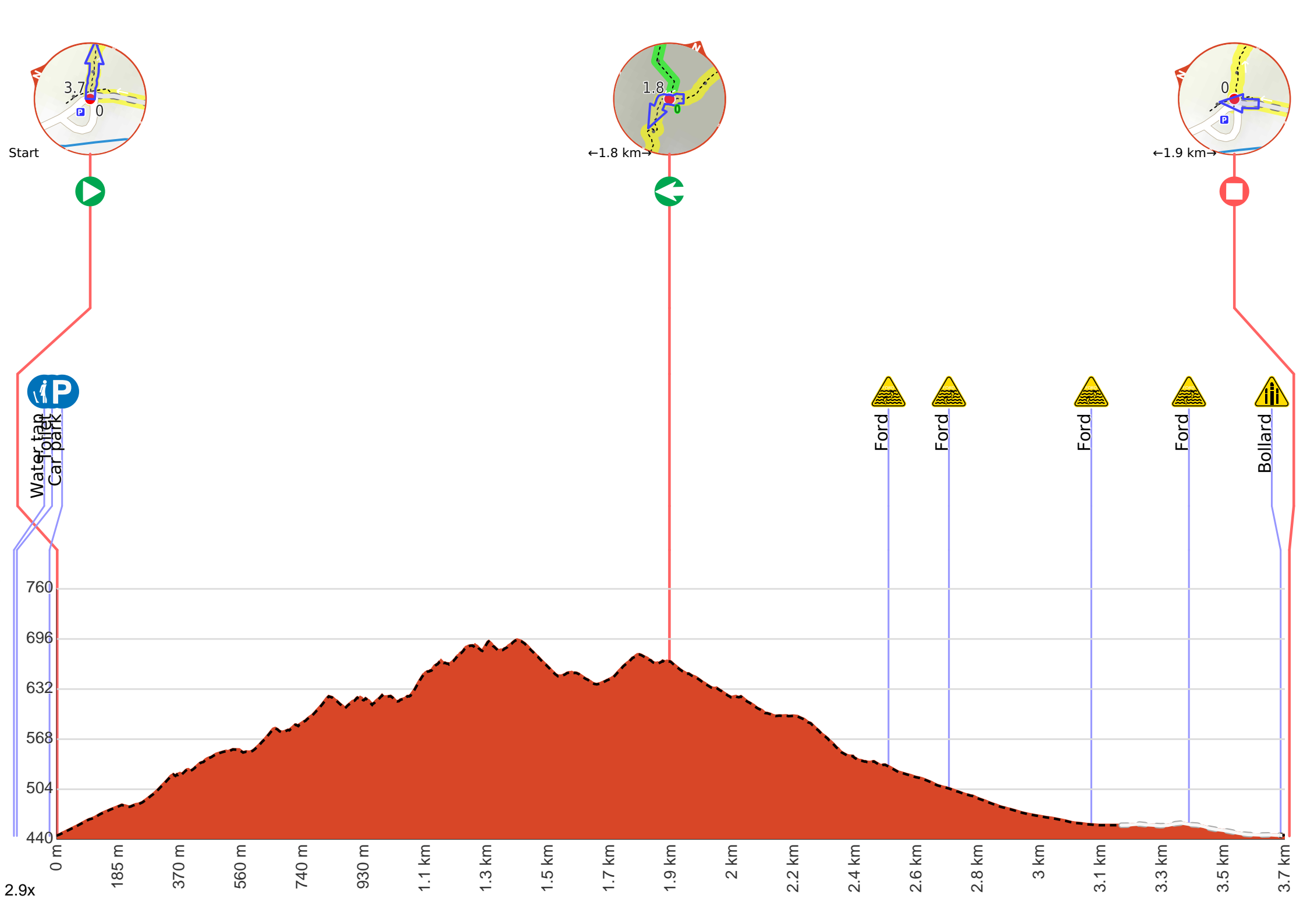
560

0.5

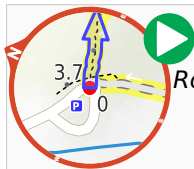
1 km

0





Getting started: From Burbie Trail (85 metres southeast of intersection with John Renshaw Parkway), pass through the bollard and head towards the green-sheltered trailhead sign. Pass by the said sign to your right and head along the narrow red paver walkway into the woods. Follow the said path as it turns into a rocky dirt track to continue along Belougerie Split Rock Loop (clockwise).



Start heading along *Belougerie Split Rock Circuit*.



Untreated Water (about 130 m back from the start).



There is a toilet (about 120 m back from the start).



Split Rock Car Park (about 25 m back from the start).

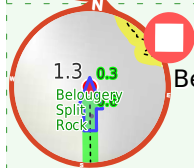


After another 35 m **continue straight**, to head along Belougerie Split Rock Circuit.

Start of an optional side trip: Side trip to Belougerie Split Rock summit for great views over the national park.



To start this optional side trip continue straight here. ladder start **Start** (a walking track).



Continue another 295 m to find Belougerie Split Rock at the end.

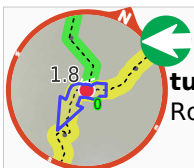


"Belougerie Split Rock".



Turn around and retrace your steps back the 295 m to the main route.

Back at the main route ERROR >360 and follow on from the 1.8 km waypoint.



After another 1.8 km (Ladder start) **turn left**, to head along Belougerie Split Rock Circuit.



After another 660 m cross the ford.



After another 180 m cross the ford.



After another 430 m cross the "Track junction".



After another 100 m (at the intersection of Burbie Canyon Track & Belougerie Split Rock Circuit) **continue straight**, to head along Burbie Canyon Track (a vehicle track).



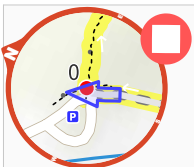
After another 195 m cross the ford.



After another 260 m **continue straight**, to head along Burbie Canyon Track.



After another 15 m head through the bollard.



After another 25 m come to the end.