





Yellow to Red Arrow Circuit

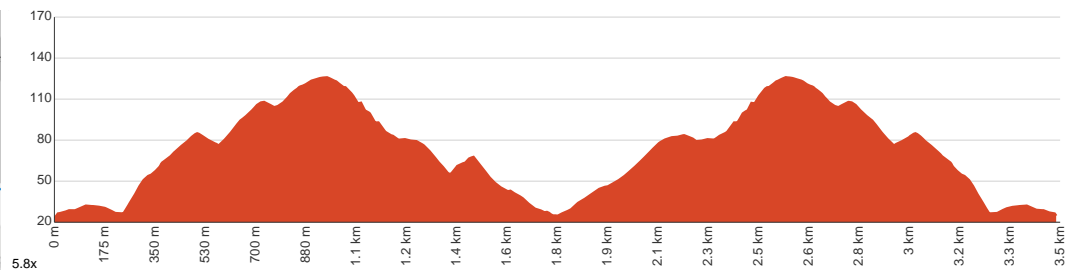
 1 h 30 min to 2 h
 1 h to 1 h 15 min


3.5 km
Circuit


↑ 261 m
↓ 259 m


Moderate track

Starting from the car park off Aeroglen Drive, Aeroglen, this walk takes you on a mixed circuit of designated walking tracks in Mount Whitfield Conservation Park. Starting from the Yellow Arrow track, you'll travel a short distance along the Blue Arrow Circuit track to reach the Red Arrow Circuit. Expect to be surprised by the gorgeous coastal views along with a great opportunity to watch aircraft land and takeoff from the Cairns Airport nearby. With clearly formed tracks that are well signposted, this set of tracks are quite popular amongst trail runners. Keep an eye out for echidnas and red-legged pademelons throughout the track. The yellow arrow section of the track can be quite windy, so remember to bring layers. The tracks are quite popular, so scheduling it on an early weekday morning can help avoid the crowd. Let us begin by acknowledging the Traditional Custodians of the land on which we travel today, and pay our respects to their Elders past and present.



Class 3 of 6
Formed track, with some branches and other obstacles

Quality of track	Clear and well formed track or trail (2/6)
Gradient	Short steep hills (3/6)
Signage	Clearly signposted (2/6)
Infrastructure	Generally useful facilities (such as fenced cliffs and seats) (2/6)
Experience Required	No experience required (2/6)
Weather	Weather generally has little impact on safety (1/6)

Getting to the start: From Florence Street, A1

- Turn on to Sheridan Street, 1 then drive for 3.6 km
- Keep left onto Aeroglen Drive and drive for another 205 m
- Turn left and drive for another 45 m
- Turn right and drive for another 25 m

Before you start any journey ensure you;

- Tell someone you trust where you are going and what to do if you are late returning
- Have adequate equipment, supplies, skills & knowledge to undertake this journey safely
- Consider weather forecasts, park/track closures & fire dangers
- Can respond to emergencies & call for help at any point
- Are healthy and fit enough for this journey

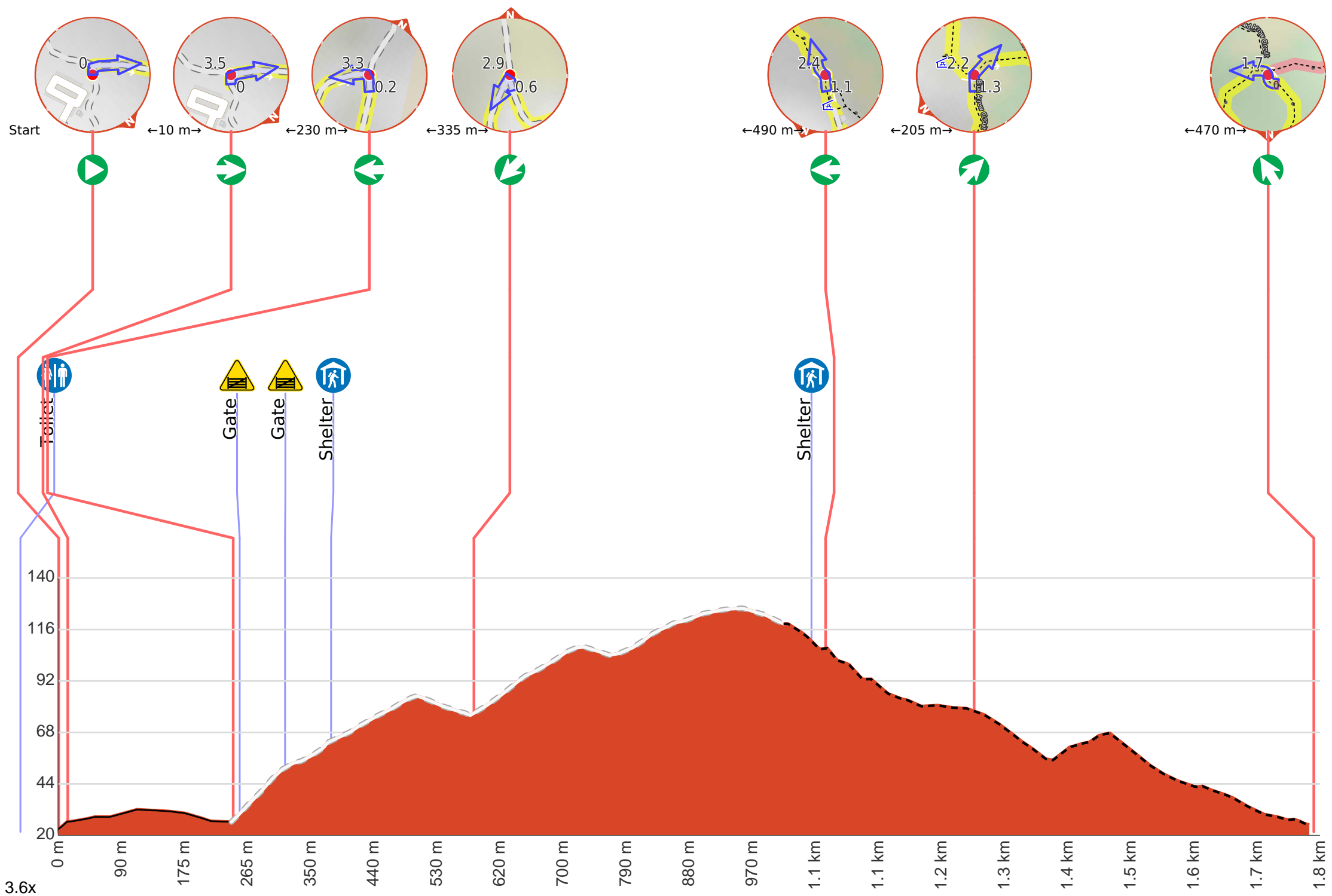
If not, change plans and stay safe. It is okay to delay and ask people for help.

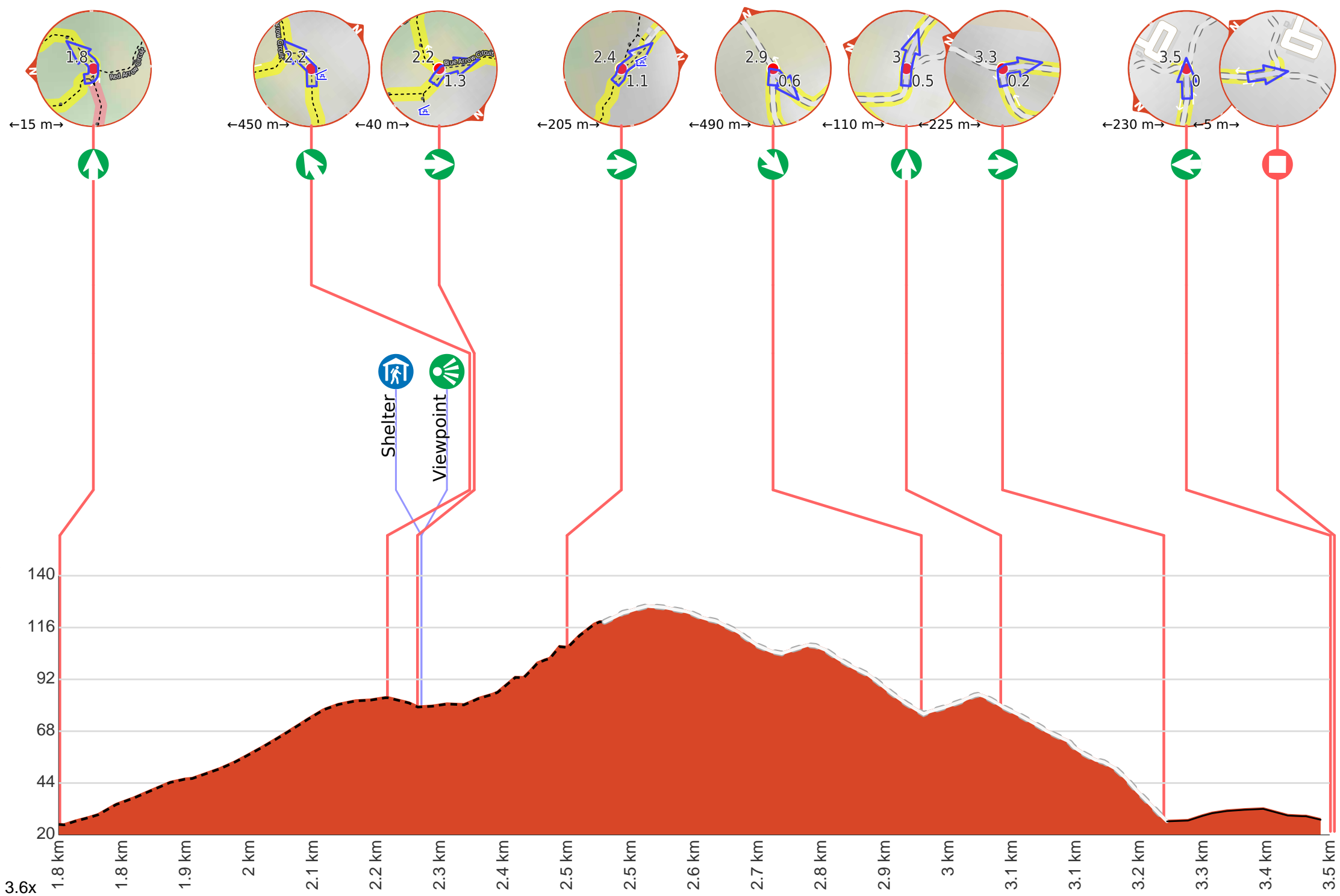
Share

[Bushwalk.com](https://bushwalk.com/j/WNTP6H)
[/j/WNTP6H](https://bushwalk.com/j/WNTP6H)

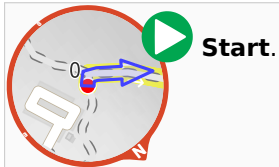






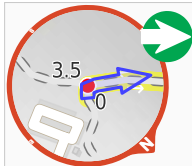


Getting started: From the car park off Aeroglen Drive, head towards the sheltered green trailhead signpost along the gravel/dirt path, moving directly away from the road. Veer right following the Yellow Arrow Walking Track signage to head along the walking track parallel to road on your right. After about 225 metres, turn sharp left to continue along Yellow to Red Arrow Circuit(counter-clockwise).



Start.

There is a toilet (about 55 m back from the start).



After another 65 m **turn right**.



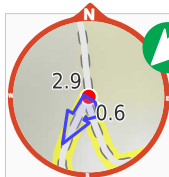
After another 230 m **turn left**.

After another 9 m head through/around the gate.

After another 65 m head through/around the gate.

After another 65 m pass the shelter (85 m on your left).

After another 90 m **continue straight**.



After another 110 m **turn sharp left**.



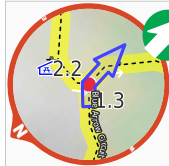
After another 440 m **continue straight**.



After another 30 m pass the shelter (on your left).

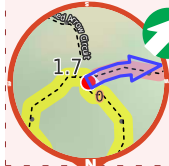


After another 20 m **turn left**, to head along Blue Arrow Circuit.

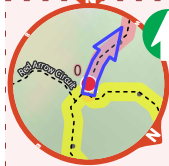


After another 205 m **veer right**.

Start of an alternate access route: An alternate access point from/to Collins Avenue.



Start.



After another 10 m **continue straight**.



After another 265 m pass the "Visitor Centre" (on your left).



After another 20 m pass the "Wild Bean" (10 m on your left).

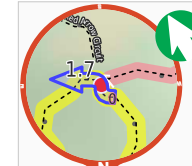
T: [+61 7 4053 4311](tel:+61740534311)



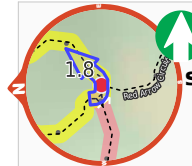
After another 2 m **continue straight**.



After another 35 m come to the end.



After another 470 m **veer left**.



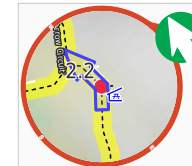
After another 15 m **continue straight**.



After another 500 m pass the shelter (15 m on your right).



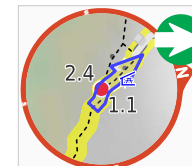
Then come to the viewpoint (15 m on your right).



Veer left.



After another 40 m **turn right**.



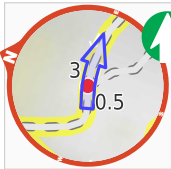
After another 205 m **turn right**.



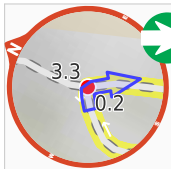
After another 50 m **continue straight**.



After another 440 m **turn sharp right.**



After another 110 m **continue straight.**



After another 225 m **turn right.**



After another 230 m **turn left.**



After another 5 m come to the end.