




Warrah Trig to Lookout

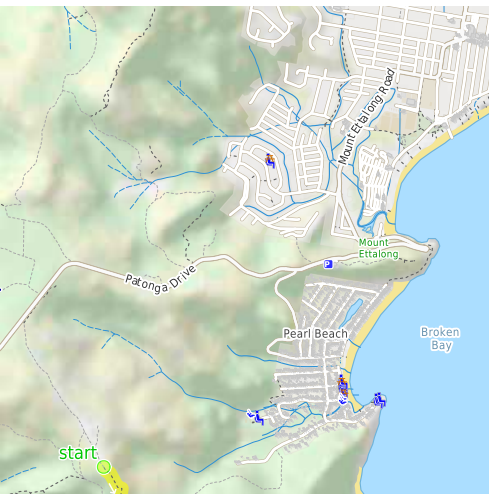
(Darkinjung & Guringai Country)

 20 min to 40 min

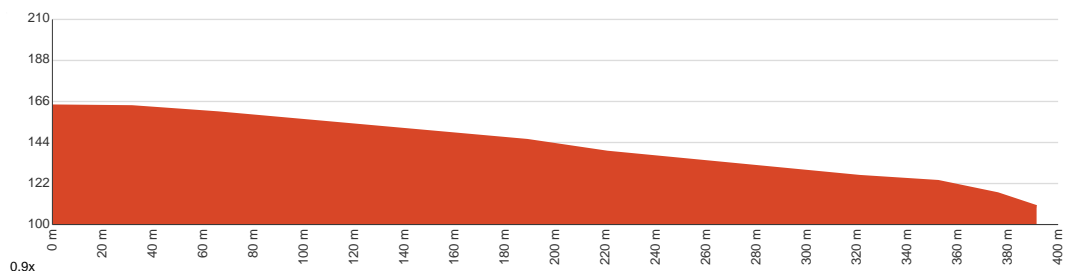

780 m
Return


↑ 54 m
↓ 54 m


Easy track



This walk takes you from the old Warrah Trig Station down the ridge, along a well formed rock path to Warrah Lookout. From the lookout there are fantastic views spanning from the distant Barrenjoey headland, across the Hawkesbury river to Brisk Bay and Patonga. There are no facilities provided at the Warrah Trig Station but the Lookout is fenced for safety. After the walk, it is also worth a trip down to Patonga for lunch, or just to explore the local area. Let us begin by acknowledging the Darkinjung & Guringai people, Traditional Custodians of the land on which we travel today, and pay our respects to their Elders past and present.



Class 2 of 6 Clear and well formed track or trail	
Quality of track	Clear and well formed track or trail (2/6)
Gradient	Gentle hills with occasional steps (2/6)
Signage	Clearly signposted (1/6)
Infrastructure	Generally useful facilities (such as fenced cliffs and seats) (1/6)
Experience Required	No experience required (1/6)
Weather	Weather generally has little impact on safety (1/6)

Getting to the start: From West Street

- Turn on to Sydney Avenue then drive for 1.8 km
- At roundabout, take exit 1 onto Mount Ettalong Road and drive for another 4.3 km
- Turn left onto Warrah Trig Road and drive for another 1.3 km

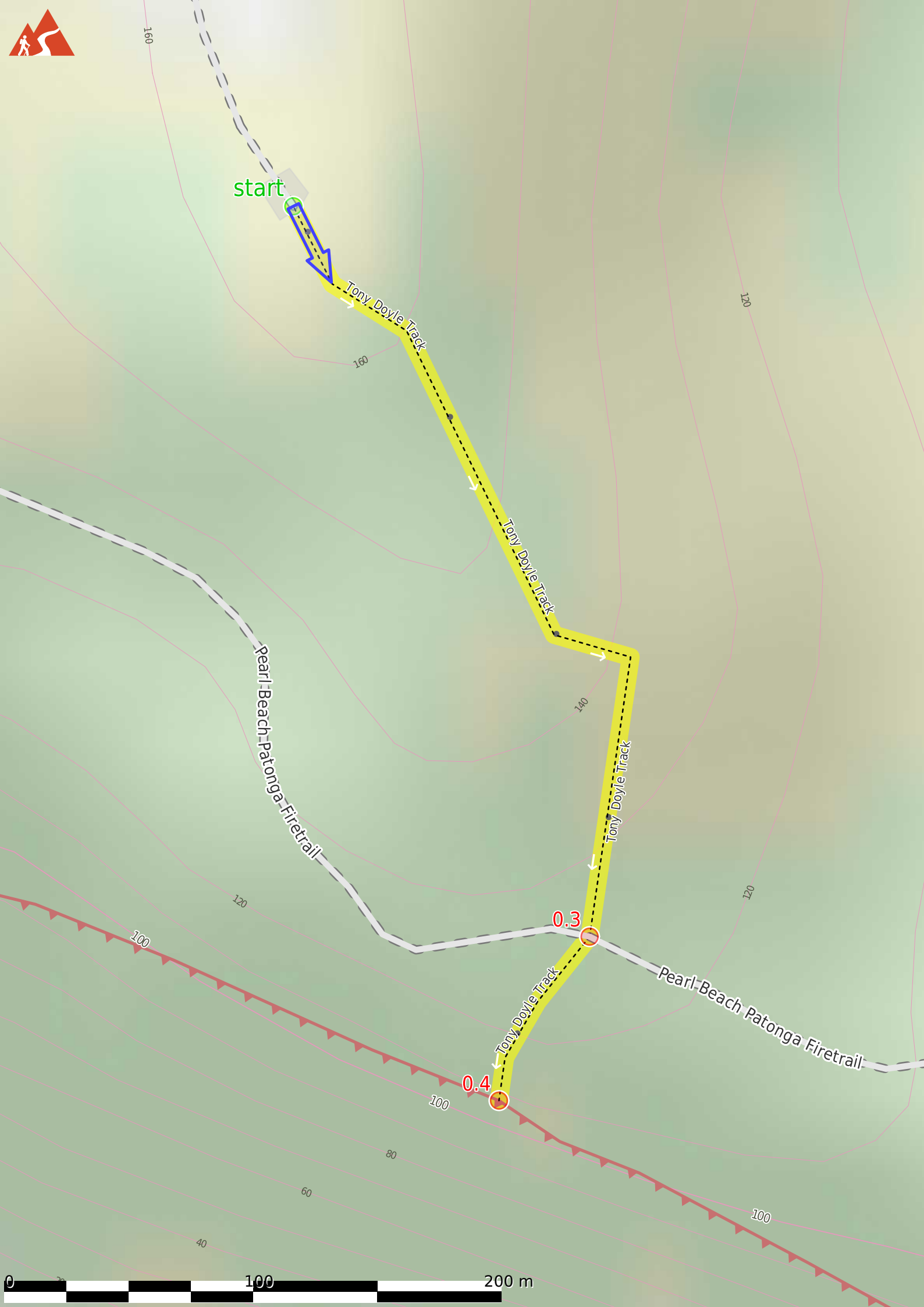
Before you start any journey ensure you;

- Tell someone you trust where you are going and what to do if you are late returning
- Have adequate equipment, supplies, skills & knowledge to undertake this journey safely
- Consider weather forecasts, park/track closures & fire dangers
- Can respond to emergencies & call for help at any point
- Are healthy and fit enough for this journey

If not, change plans and stay safe. It is okay to delay and ask people for help.

Share
[Bushwalk.com](https://bushwalk.com/j/VU511D)
[/j/VU511D](https://bushwalk.com/j/VU511D)





start

Tony Doyle Track

Tony Doyle Track

Tony Doyle Track

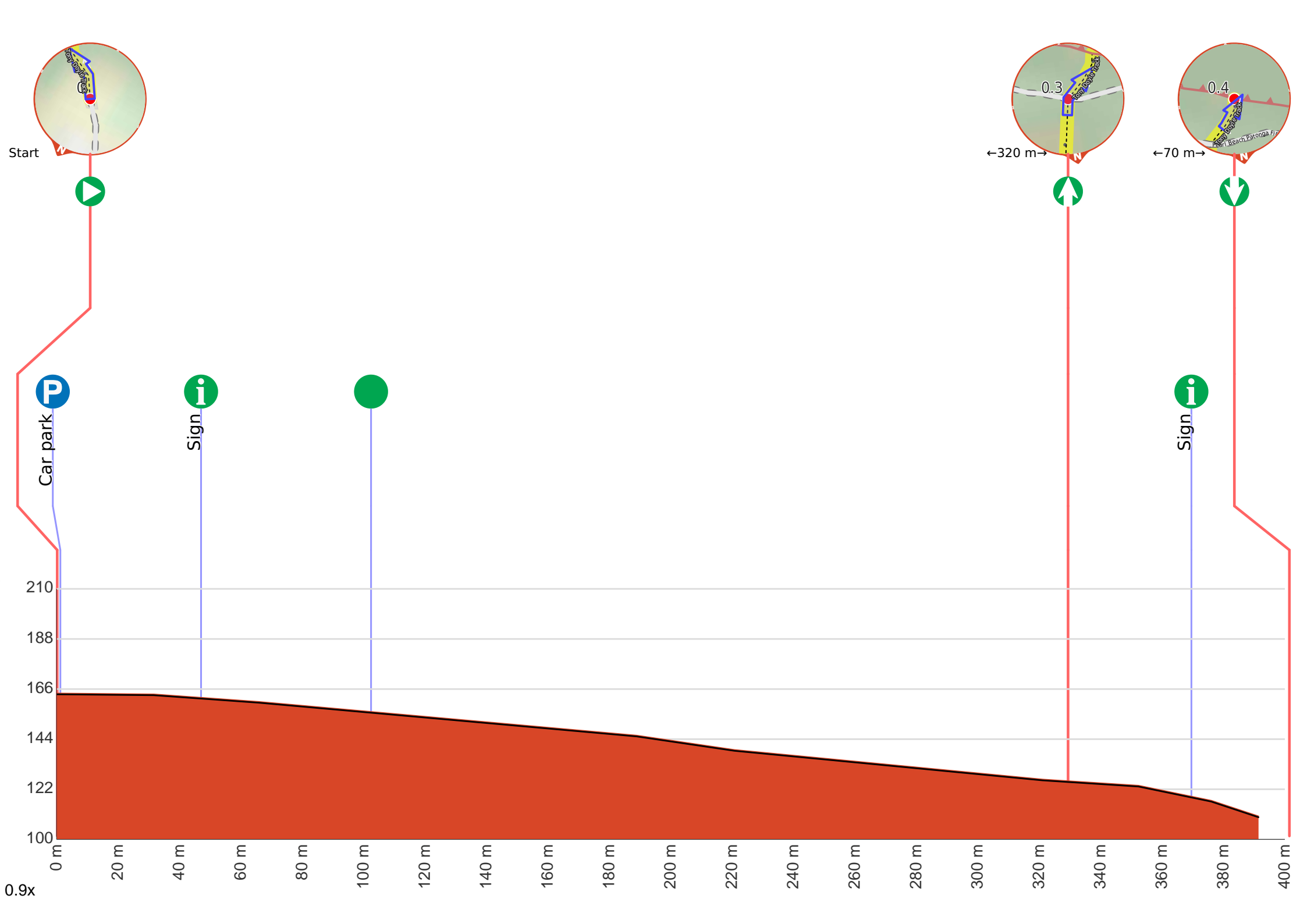
Pearl-Beach Patonga Firetrail

Pearl-Beach Patonga Firetrail

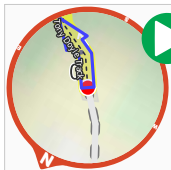
0.3

0.4





Getting started: From the trig station, this walk heads toward the water view, down the timber staircase. At the bottom of the timber stairs, the walk follows the sandstone footpath (and another set of timber stairs) and stone steps, winding down the hill. The footpath passes over and between a few rock platforms on the way. The path leads to a signposted intersection with the Pearl Beach / Patonga fire trail and a sign pointing back up to 'Warrah Car Park'.



Start.



Find the car park at the start.



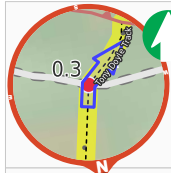
After 45 m pass the sign (5 m on your left).



After another 55 m find the "Warrah Trig Station" (on your right).



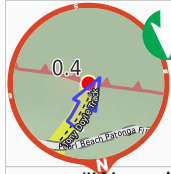
Warrah Trig Station is part of a national geodetic survey established during the 1970's. The 'Triangulation station' (aka trigonometrical or trig station) is a distinct marker once clear of trees, and would have been visible for many kilometers in the area. There are many such trig stations around Australia, which were used to help in surveying. Each station has a known position and altitude, which allows surveyors to use triangulation and determine another point's location. With advances in technology, these trig stations have been abandoned and superseded. The trig station is now surrounded by trees, with some filtered views along the Hawkesbury River. The area is rich with wildflowers in spring.



After another 220 m **continue straight.**



After another 40 m pass the sign (on your right).



(Warrah Lookout) Continue another 30 m to find the end. Then turn around here and retrace the main route for 390 m to get back to the start.



"Warrah Lookout".



Warrah Lookout is a mostly fenced lookout on a large sandstone platform. The lookout provides fantastic views across the Hawkesbury River. From left to right, you can see along the escarpment which forms the southern boundary of Brisbane Water National Park, out to the Pacific Ocean, Barrenjoey Headland, West Head, along Cowan Creek, Juno Point and along the escarpment to Patonga. This is a great place to spend some time soaking up the views.