



Tabbil-ban Dhagun Circuit

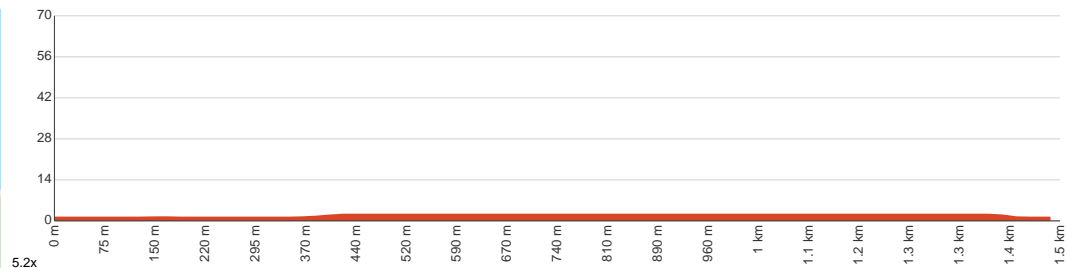
20 min to 40 min
20 min to 45 min

1.5 km
Circuit

↑ 1 m
↓ 1 m

1
Smooth & flat

Starting from the car park at the end of Oquinn Street, Nudgee Beach, this little circuit walk gives you a tour of the northwestern Boondall wetlands via the Tabbil-ban Dhagun Track. Expect a peaceful and quiet journey along a wheelchair accessible boardwalk that will provide you coastal views as well. The area is perfect for birdwatching as the migratory bird species feed on the tidal flats here. Other than birds, you'll be able to spot crabs (at low tide) and interesting bugs in these wetlands. The Aboriginal name of the track means 'place of salt water', for your information. A strong insect repellent, a hat and sunscreen is highly recommended. Let us begin by acknowledging the Traditional Custodians of the land on which we travel today, and pay our respects to their Elders past and present.

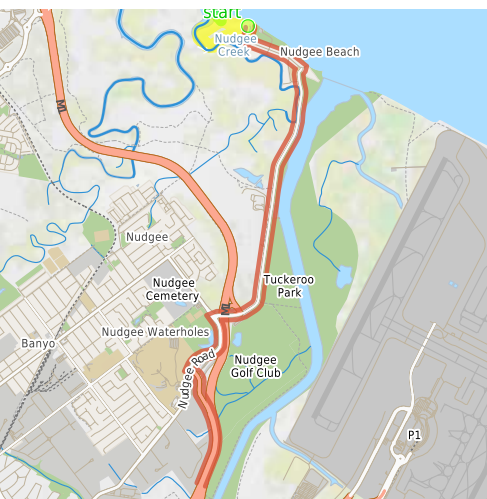


Class 1 of 6
Smooth and hardened path

| | |
|---------------------|---|
| Quality of track | Smooth and hardened path (1/6) |
| Gradient | Flat, no steps (1/6) |
| Signage | Clearly signposted (1/6) |
| Infrastructure | Generally useful facilities (such as fenced cliffs and seats) (1/6) |
| Experience Required | No experience required (1/6) |
| Weather | Weather generally has little impact on safety (1/6) |

Getting to the start: From Gateway Motorway, M1

- Turn on to then drive for 600 m
- Turn right onto Nudgee Road and drive for another 800 m
- Turn right onto Nudgee Road and drive for another 3.3 km
- Keep left onto O'Quinn Street and drive for another 720 m
- Turn right and drive for another 160 m



Before you start any journey ensure you;

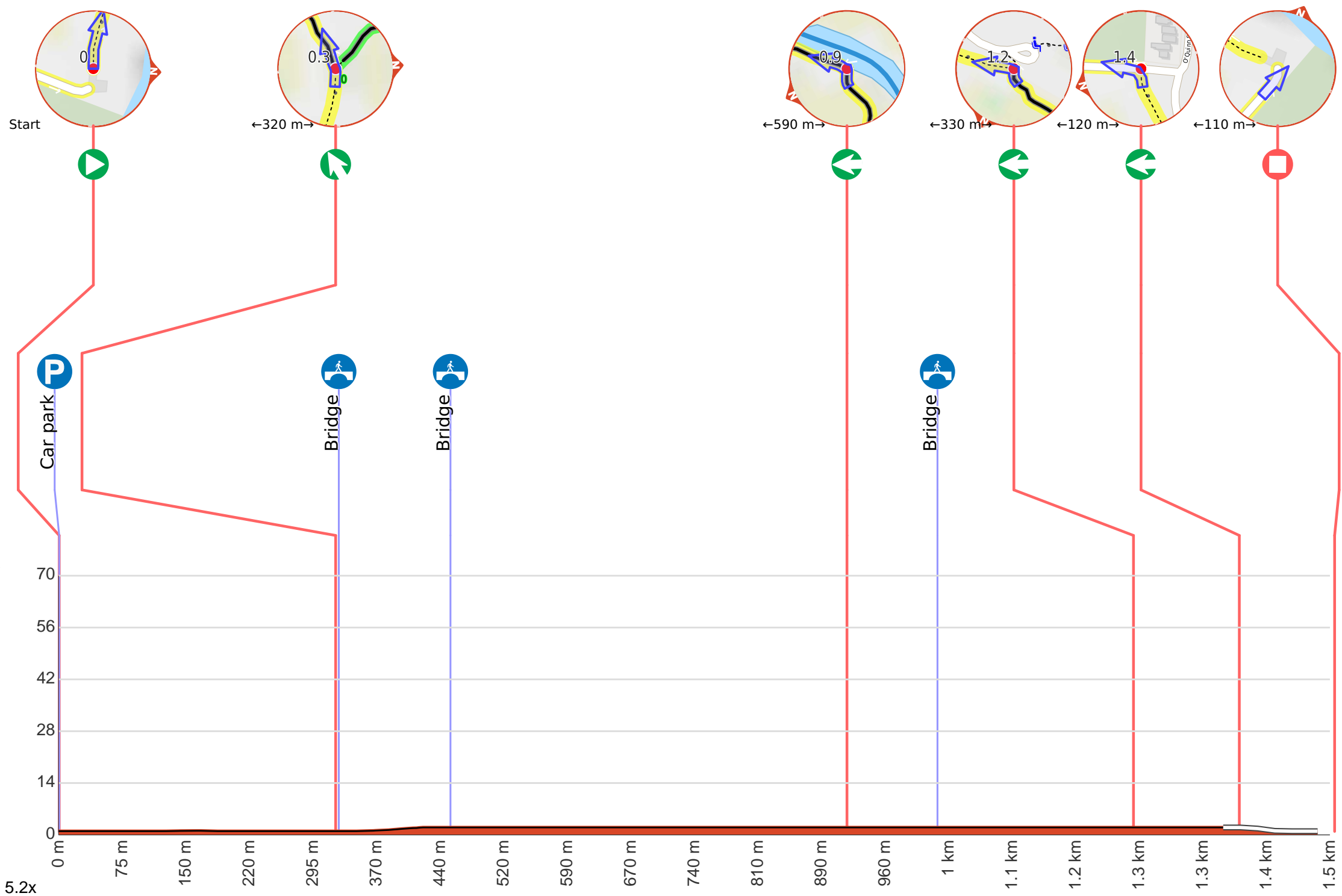
- Tell someone you trust where you are going and what to do if you are late returning
- Have adequate equipment, supplies, skills & knowledge to undertake this journey safely
- Consider weather forecasts, park/track closures & fire dangers
- Can respond to emergencies & call for help at any point
- Are healthy and fit enough for this journey

If not, change plans and stay safe. It is okay to delay and ask people for help.

Share
Bushwalk.com
/j/VSBTEA







Getting started: From the car park at the end of Quinn Street, head towards the metal gate with yellow & black stripes on it along the concrete path. Pass through the gap next to the gate and join the dirt track. Stay on the said track as you keep the ocean to your right to continue along Tabbil-ban Dhagun Circuit(counterclockwise).



Start.



Find the car park at the start.

Start of an optional side trip: This side trip takes you to the birdhide overlooking the tidal flats where you can spot many migratory birds as mentioned in the description.



To start this optional side trip veer right here. **Start.**



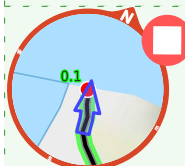
After another 15 m cross the bridge



After another 100 m come to a shelter.



A viewpoint.

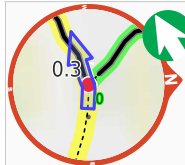


The end.



Turn around and retrace your steps back the 110 m to the main route.

Back at the main route ERROR >360 and follow on from the 320 m waypoint.



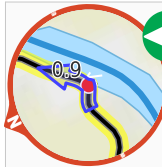
After another 320 m **veer left.**



Then cross the bridge (about 90 m long)



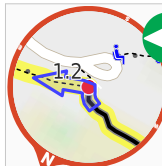
After another 35 m cross the bridge (about 780 m long)



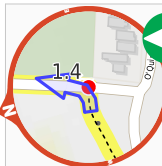
Turn left.



After another 105 m cross the bridge (about 220 m long)



After another 4 m **turn left.**



After another 120 m **turn left.**



About 120 m past the end is a toilet.



About 30 m past the end is a water tap.



The end.