



# Clear Mountain CP - One Mile Creek Circuit

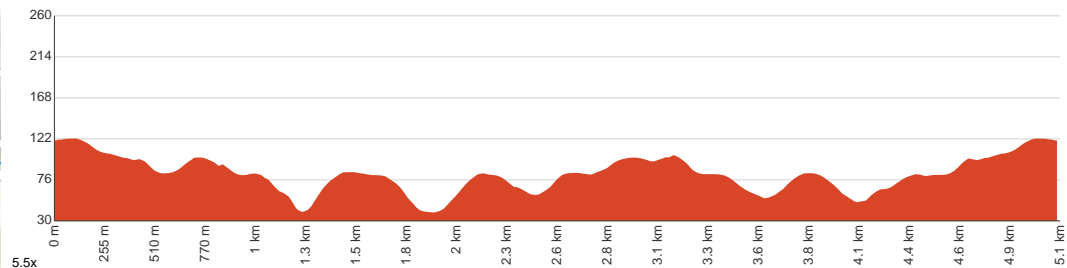
1 h 45 min to 2 h 45 min  
45 min to 1 h 30 min

5.1 km  
Circuit

↑ 264 m  
↓ 264 m

4  
Hard track

Starting from Clear Mountain Road, Cashmere, this walk takes you on a circuit in the southeastern parts of Clear Mountain Conservation Park, crossing One Mile Creek (might be dry) twice along the way. With its short but steep elevation changes, this track will make you feel your quads and calves surrounded in a nice remote setting. Although it feels remote, it's actually quite close to central Brisbane. The woodland is home to many interesting bird species along with some cute koalas, so keep an eye out on treetops. There may be loose shale on the track so wear some grippy shoes to stay safe. Signage along the way appears to be minimal, prepare accordingly. Let us begin by acknowledging the Traditional Custodians of the land on which we travel today, and pay our respects to their Elders past and present.

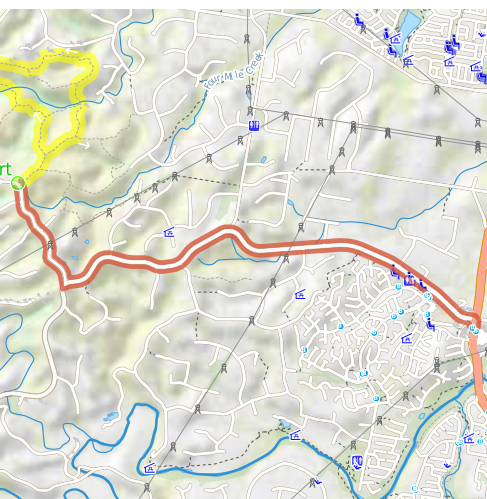


Class 4 of 6  
Rough track, where fallen trees and other obstacles are likely

Quality of track	Clear and well formed track or trail (2/6)
Gradient	Short steep hills (3/6)
Signage	Minimal directional signs (4/6)
Infrastructure	Generally useful facilities (such as fenced cliffs and seats) (2/6)
Experience Required	Some bushwalking experience recommended (3/6)
Weather	Weather generally has little impact on safety (2/6)

**Getting to the start:** From South Pine Road, 28

- Turn on to then drive for 4.9 km
- Turn right onto Clear Mountain Road and drive for another 1.2 km



## Before you start any journey ensure you;

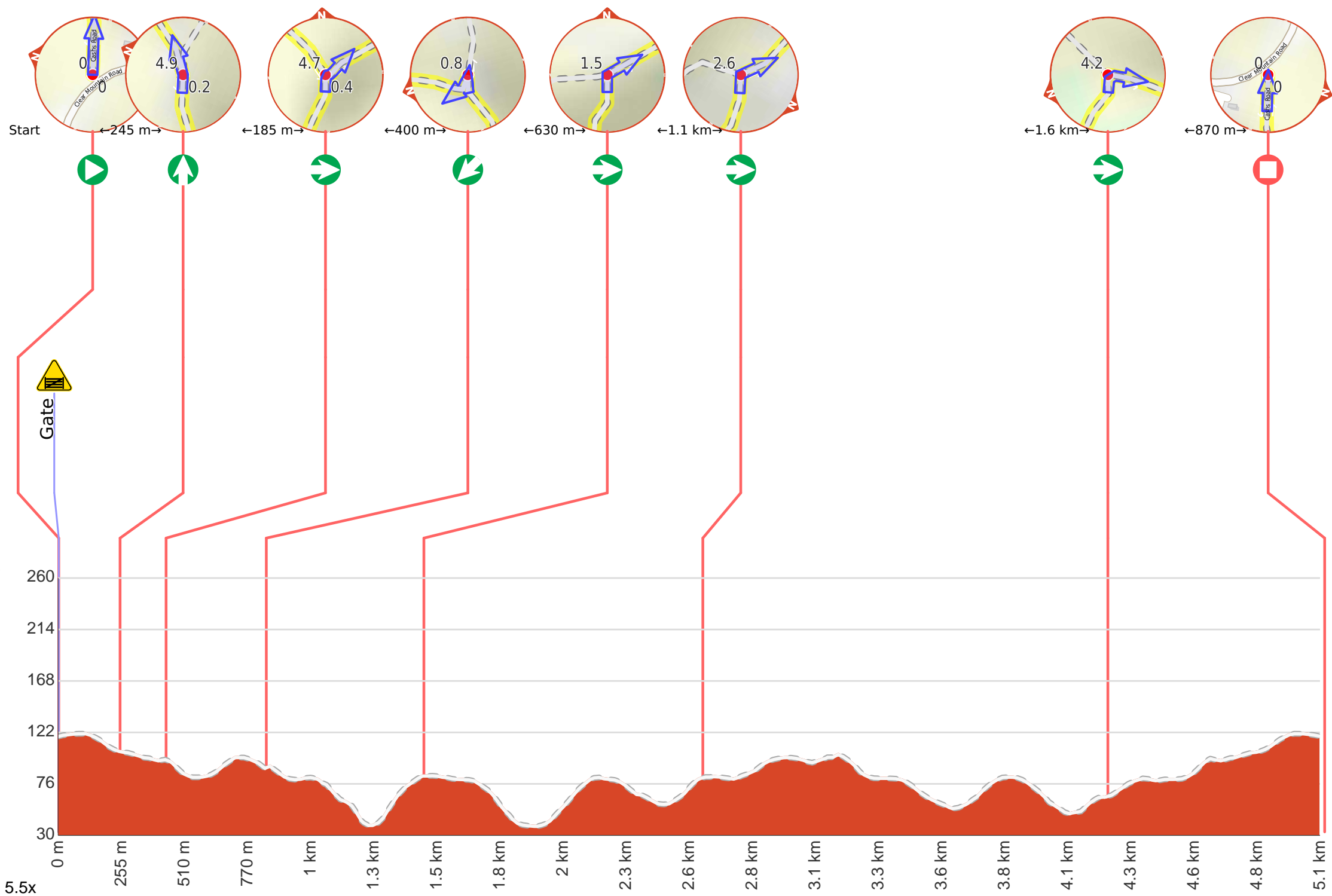
- Tell someone you trust where you are going and what to do if you are late returning
- Have adequate equipment, supplies, skills & knowledge to undertake this journey safely
- Consider weather forecasts, park/track closures & fire dangers
- Can respond to emergencies & call for help at any point
- Are healthy and fit enough for this journey

If not, change plans and stay safe. It is okay to delay and ask people for help.

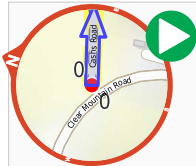
Share  
Bushwalk.com  
/i/TUI9AS







**Getting started:** From Clear Mountain Road(495 metres northwest of intersection with Branch Creek Road), head towards the signposted metal gate along the dirt path. Head around the gate and join the Telecom Hut Break track. Keep left at the fork 240 metres into the walk. After about 180 metres, turn/veer right at the 3-way intersection to continue along Clear Mountain CP - One Mile Creek Circuit(counterclockwise).



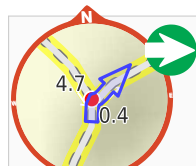
**Start.**



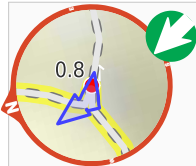
Find the gate at the start.



After another 245 m **continue straight.**



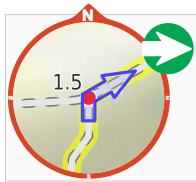
After another 185 m **turn right.**



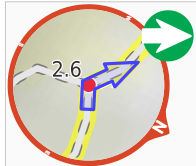
After another 400 m **turn sharp left.**



After another 400 m **continue straight.**



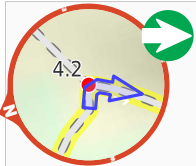
After another 235 m **turn right.**



After another 1.1 km **turn right.**



After another 1.3 km **continue straight.**



After another 370 m **turn right.**



After another 440 m **continue straight.**



After another 185 m **continue straight**, to head along Cashes Road.



After another 245 m come to the end.