



# Red Cedar Loop

(Bundjalung Country)

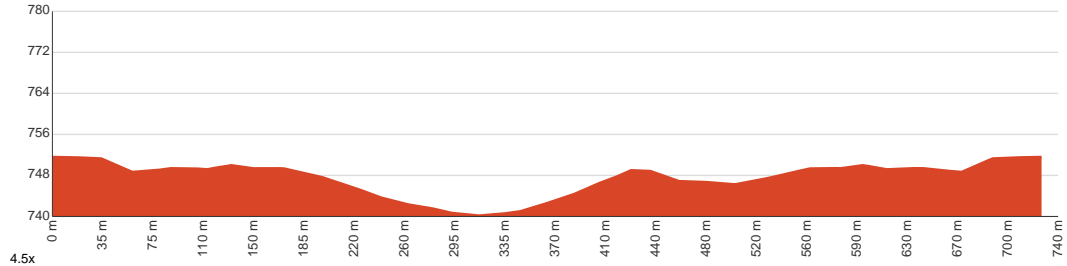
20 min to 40 min

730 m  
Circuit

↑ 17 m  
↓ 17 m

2  
Easy track

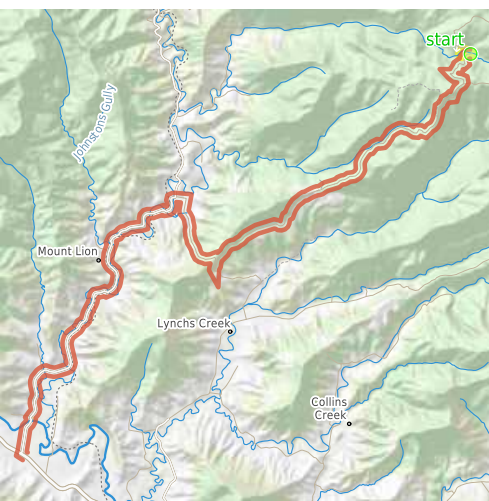
Red Cedar loop is a short circuit walk in Border Ranges National Park. Find the 48m red cedar tree, said to be possibly 1000 years old. Let us begin by acknowledging the Bundjalung people, Traditional Custodians of the land on which we travel today, and pay our respects to their Elders past and present.



Class 2 of 6 Clear and well formed track or trail	
<b>Quality of track</b>	Clear and well formed track or trail (2/6)
<b>Gradient</b>	Gentle hills with occasional steps (2/6)
<b>Signage</b>	Clearly signposted (2/6)
<b>Infrastructure</b>	Generally useful facilities (such as fenced cliffs and seats) (2/6)
<b>Experience Required</b>	No experience required (2/6)
<b>Weather</b>	Weather generally has little impact on safety (2/6)

**Getting to the start:** From Summerland Way, B91, The Risk.

- Turn on to Gradys Creek Road then drive for 11.2 km
- Turn right onto Simes Road and drive for another 3.2 km
- Turn sharp left onto Forest Road and drive for another 10.8 km
- Keep left onto Brindle Creek Road and drive for another 1.8 km




**Before you start any journey ensure you;**

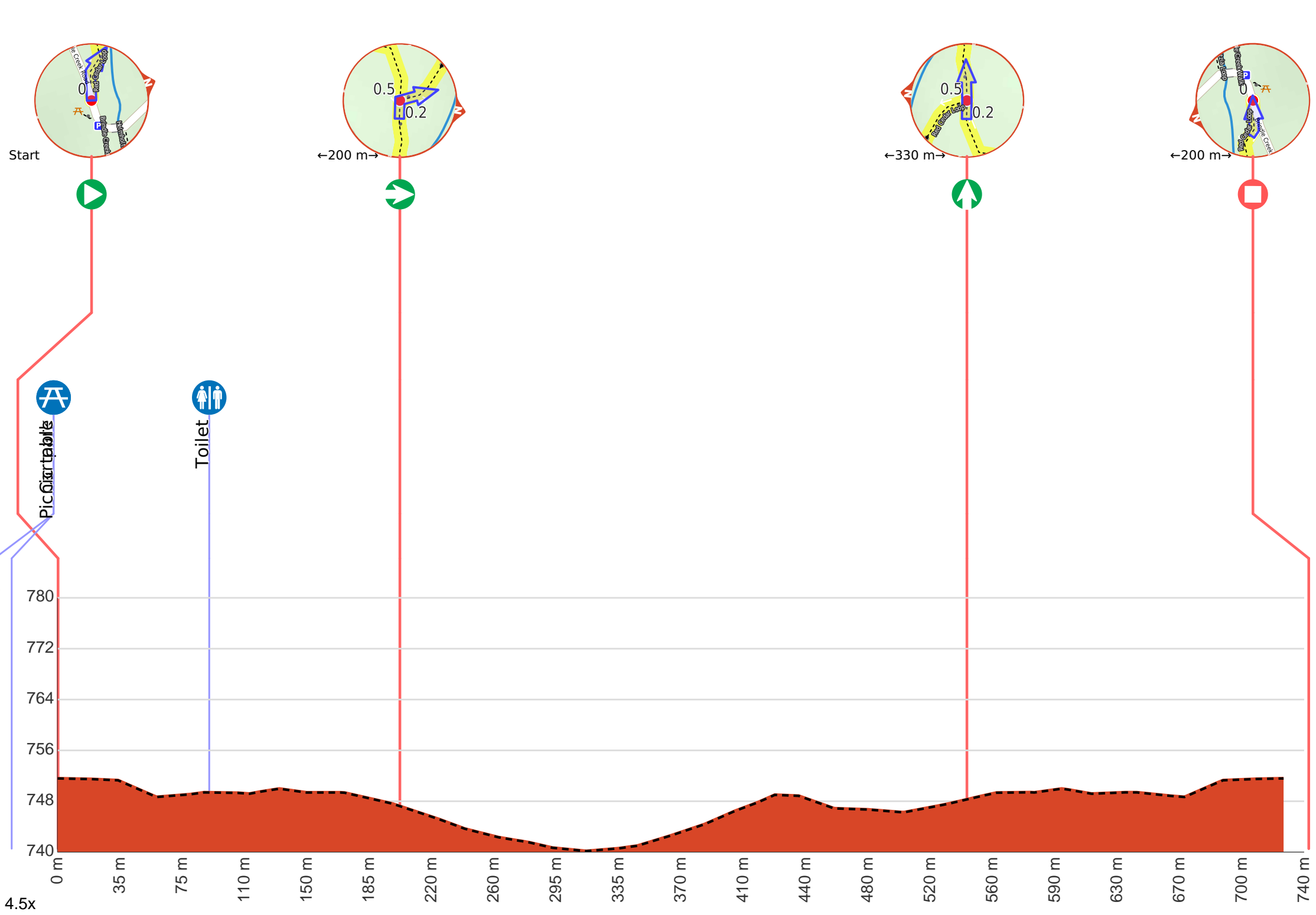
- Tell someone you trust where you are going and what to do if you are late returning
- Have adequate equipment, supplies, skills & knowledge to undertake this journey safely
- Consider weather forecasts, park/track closures & fire dangers
- Can respond to emergencies & call for help at any point
- Are healthy and fit enough for this journey

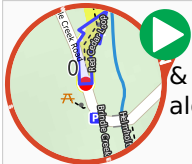
If not, change plans and stay safe. It is okay to delay and ask people for help.

Share  
Bushwalk.com  
[/j/TTB2C0](https://www.bushwalk.com.au/j/TTB2C0)









At the intersection of Red Cedar Loop & Brindle Creek Road **Start** heading along *Red Cedar Loop* (a walking track).



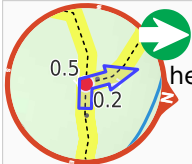
There is a car park (about 35 m back from the start).



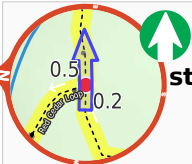
There is a picnic table (about 25 m back from the start).



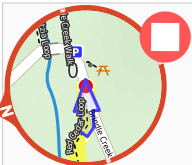
After 115 m pass the toilet (95 m on your right).



After another 110 m **turn right**, to head along Red Cedar Loop.



After another 330 m **continue straight**, to head along Red Cedar Loop.



After another 200 m come to the end.