



Falls Walking Track

(Gumbaynggirr Country)

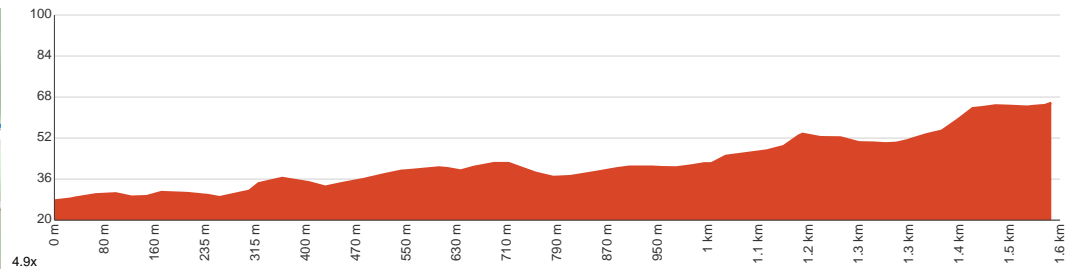
 1 h 30 min to 2 h 30 min


3.1 km
Return

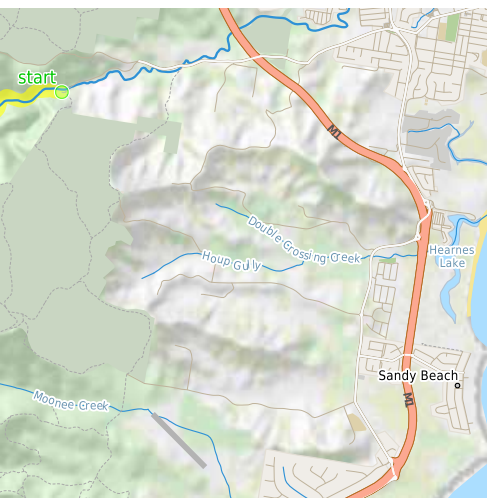

↑ 74 m
↓ 74 m

 3
Moderate track

Starting from Woolgoolga Creek Picnic Area, this return walk takes you through subtropical rainforest, along Woolgoolga Creek to Woolgoolga Creek Falls. You'll cross the creek several times so be prepared to get your feet wet. Let us begin by acknowledging the Gumbaynggirr people, Traditional Custodians of the land on which we travel today, and pay our respects to their Elders past and present.



Class 3 of 6 Formed track, with some branches and other obstacles	
Quality of track	Formed track, with some branches and other obstacles (3/6)
Gradient	Gentle hills with occasional steps (2/6)
Signage	Clearly signposted (2/6)
Infrastructure	Limited facilities, not all cliffs are fenced (3/6)
Experience Required	Some bushwalking experience recommended (3/6)
Weather	Storms may impact on navigation and safety (3/6)



Getting to the start: From Pacific Highway, M1

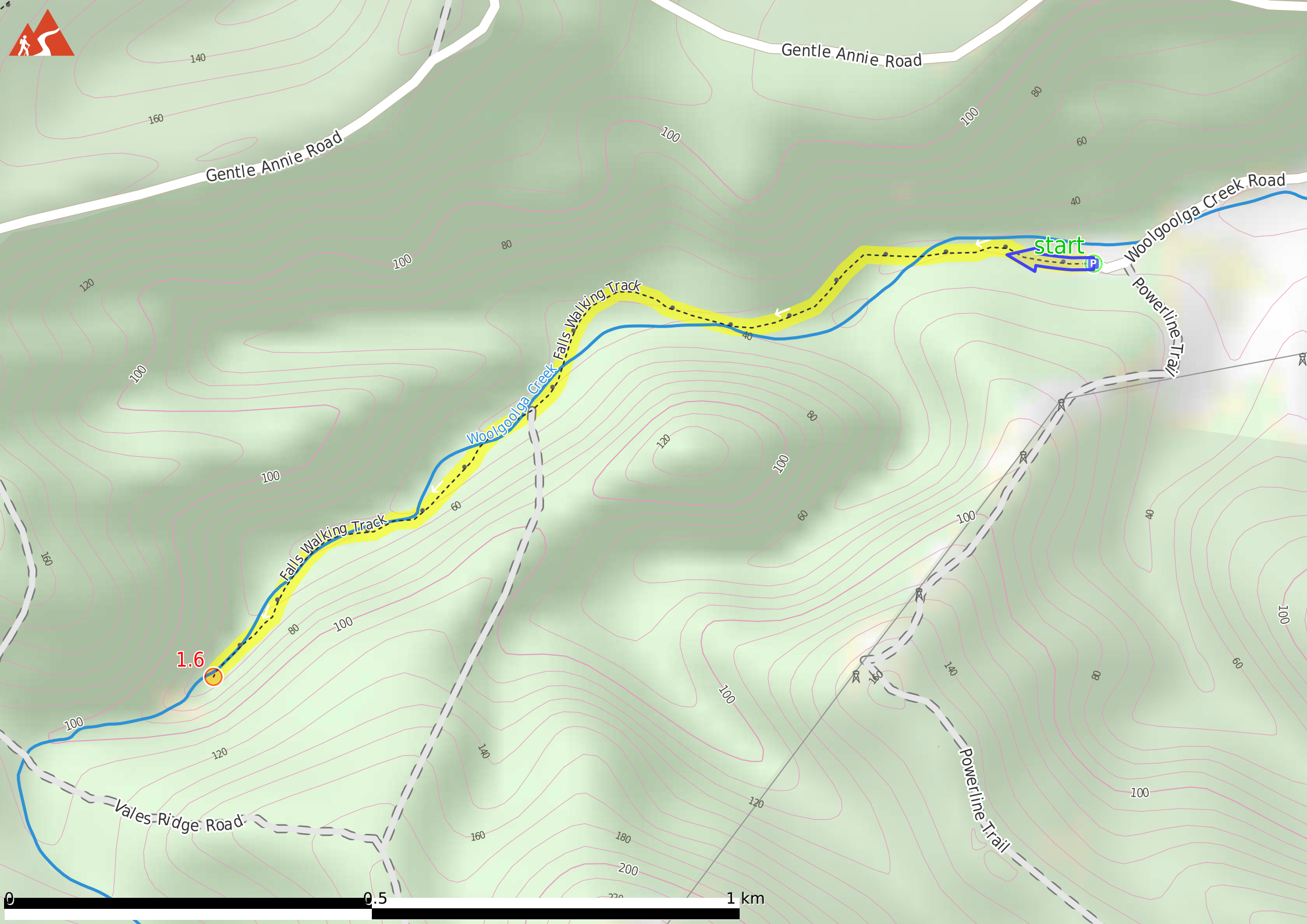
- Turn on to Solitary Islands Way Exit then drive for 180 m
- At roundabout, take exit 2 onto Solitary Islands Way and drive for another 250 m
- At roundabout, take exit 3 onto Pacific Highway Onramp and drive for another 2.4 km
- Keep left onto Solitary Islands Way Exit and drive for another 400 m
- At roundabout, take exit 2 onto Solitary Islands Way and drive for another 490 m
- At roundabout, take exit 1 onto Solitary Islands Way and drive for another 490 m
- At roundabout, take exit 1 onto Solitary Islands Way and drive for another 1.7 km
- At roundabout, take exit 1 onto Pullen Street and drive for another 3.1 km
- Keep left onto Woolgoolga Creek Road and drive for another 1 km

Before you start any journey ensure you;

- Tell someone you trust where you are going and what to do if you are late returning
 - Have adequate equipment, supplies, skills & knowledge to undertake this journey safely
 - Consider weather forecasts, park/track closures & fire dangers
 - Can respond to emergencies & call for help at any point
 - Are healthy and fit enough for this journey
- If not, change plans and stay safe. It is okay to delay and ask people for help.

Share
Bushwalk.com
[/j/TAVZLA](https://www.bushwalk.com/j/TAVZLA)





1.6

start

Gentle Annie Road

Gentle Annie Road

Woolgoolga Creek Road

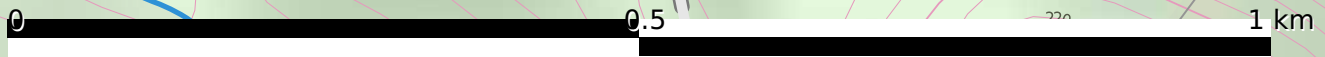
Woolgoolga Creek Falls Walking Track

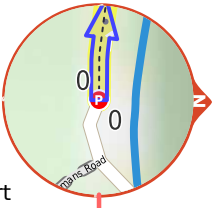
Falls Walking Track

Vales Ridge Road

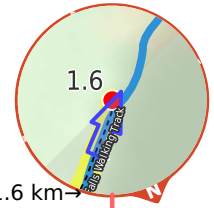
Powerline Trail

Powerline Trail

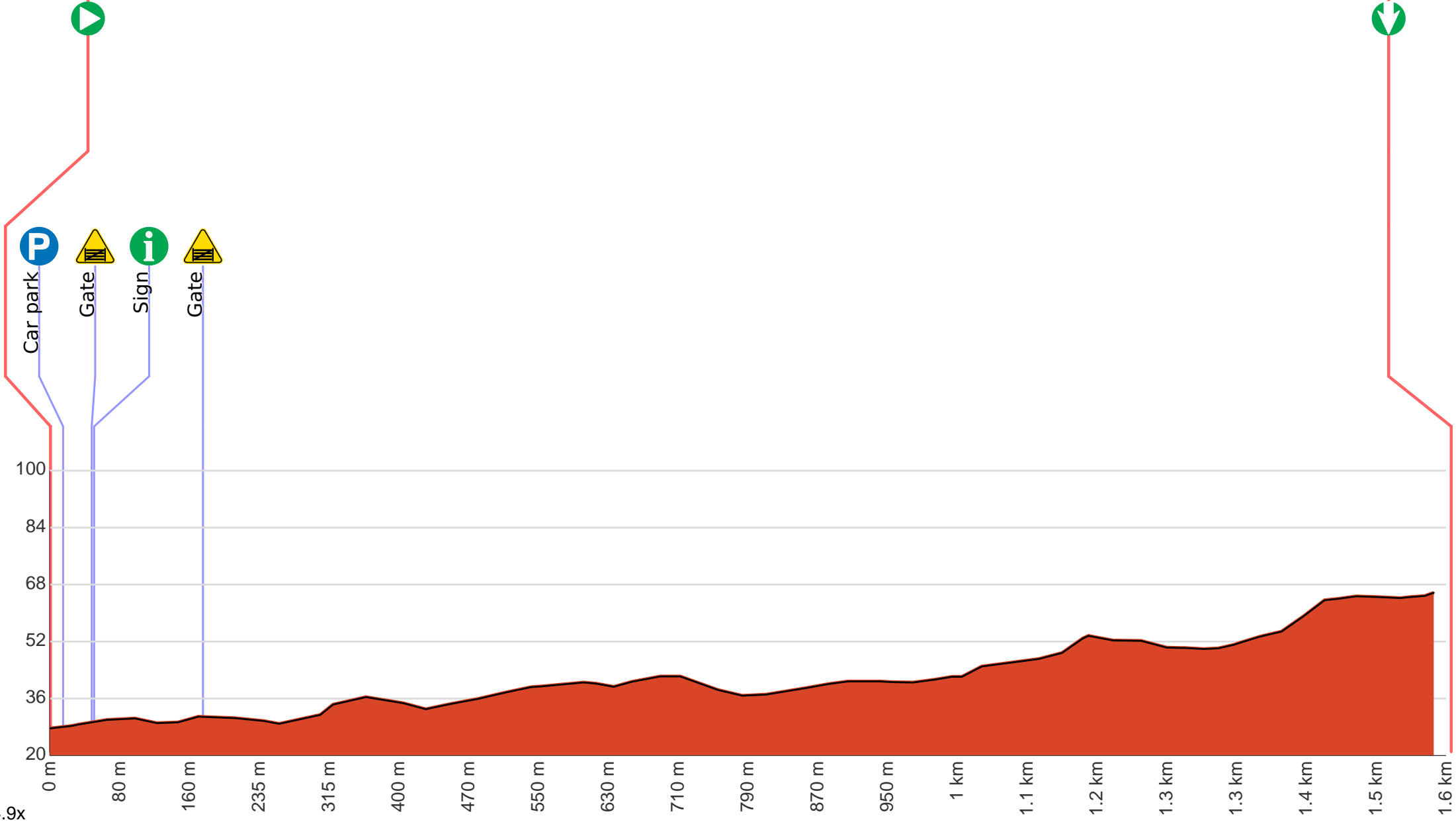




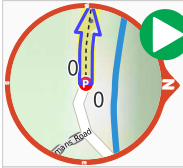
Start



←1.6 km→



4.9x



Start.



After 15 m to find the car park.



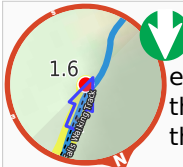
After another 30 m head through/around the gate.



Then pass the sign.



After another 120 m head through/around the gate.



Continue another 1.4 km to find the end. Then turn around here and retrace the main route for 1.6 km to get back to the start.



A waterfall.