




# Wasp Head Walk

(Yuin Country)

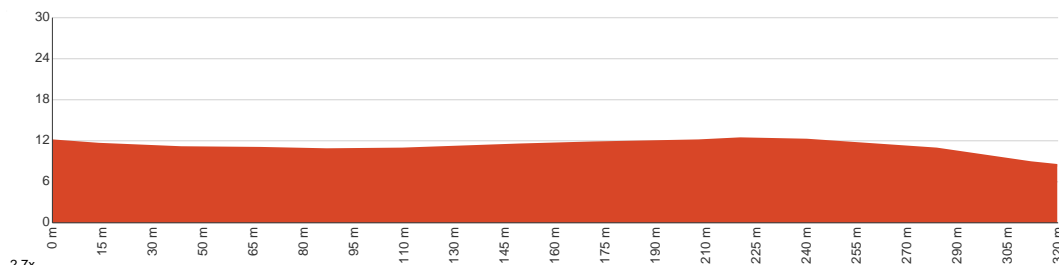
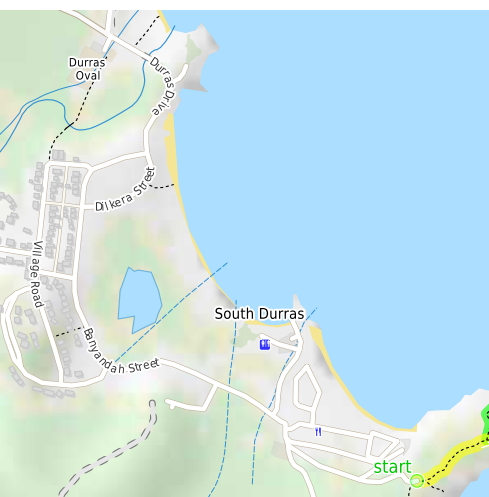
 30 min to 1 h 30 min

  
640 m  
Return

  
↑ 7 m  
↓ 7 m

  
Moderate track

Starting from the end of Wasp Head Road this return walk leads through historic Aboriginal sites to views over Wasp Island. Let us begin by acknowledging the Yuin people, Traditional Custodians of the land on which we travel today, and pay our respects to their Elders past and present.



Class 3 of 6  
Formed track, with some branches and other obstacles

Quality of track	Formed track, with some branches and other obstacles (3/6)
Gradient	Gentle hills with occasional steps (2/6)
Signage	Clearly signposted (2/6)
Infrastructure	Limited facilities, not all cliffs are fenced (3/6)
Experience Required	No experience required (2/6)
Weather	Storms may impact on navigation and safety (3/6)

**Getting to the start:** From Durras Drive

- Turn on to Allambee Street then drive for 165 m
- Turn slight left onto Banyandah Street and drive for another 1.2 km
- Turn left onto Wasp Head Road and drive for another 400 m

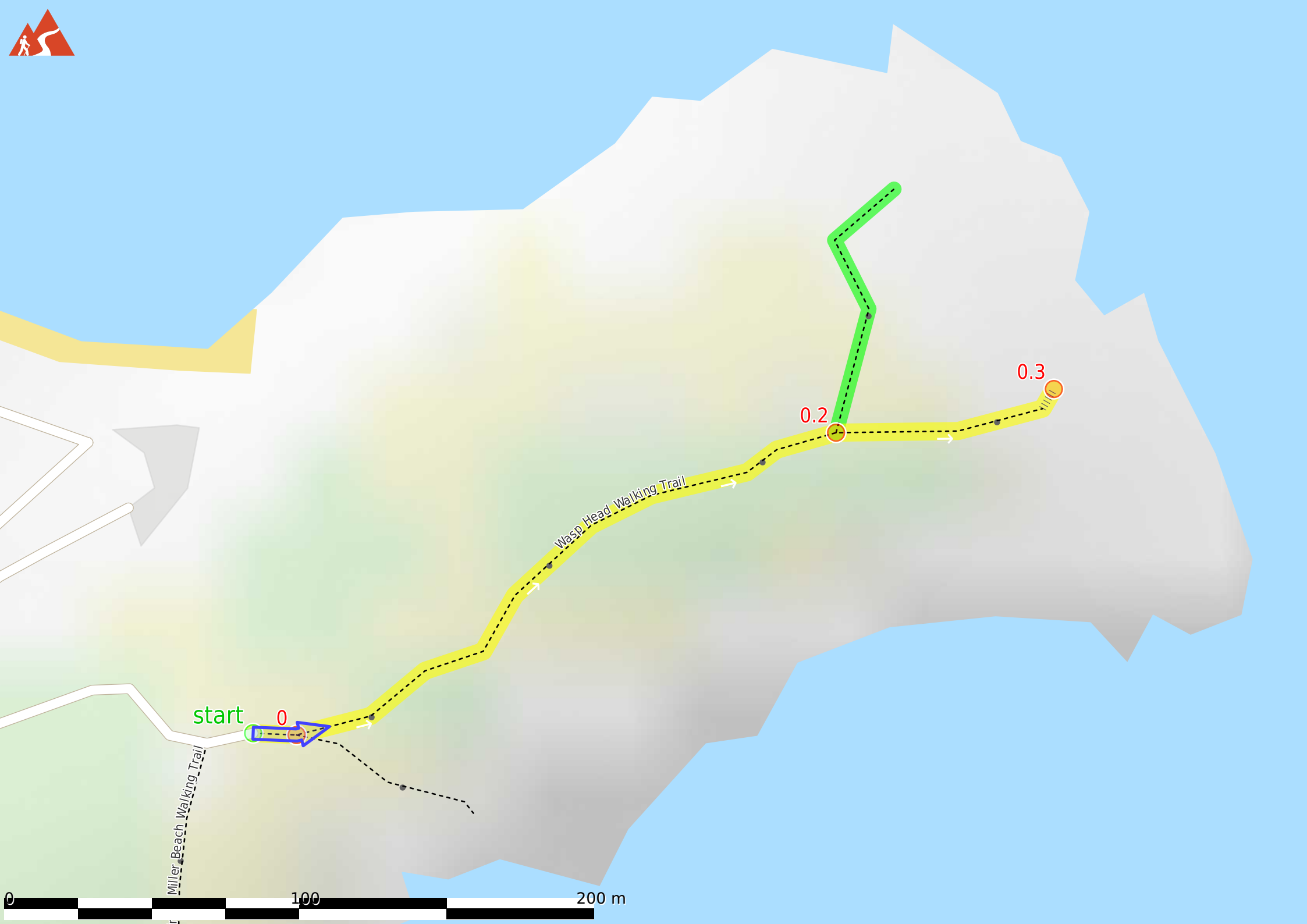
## Before you start any journey ensure you;

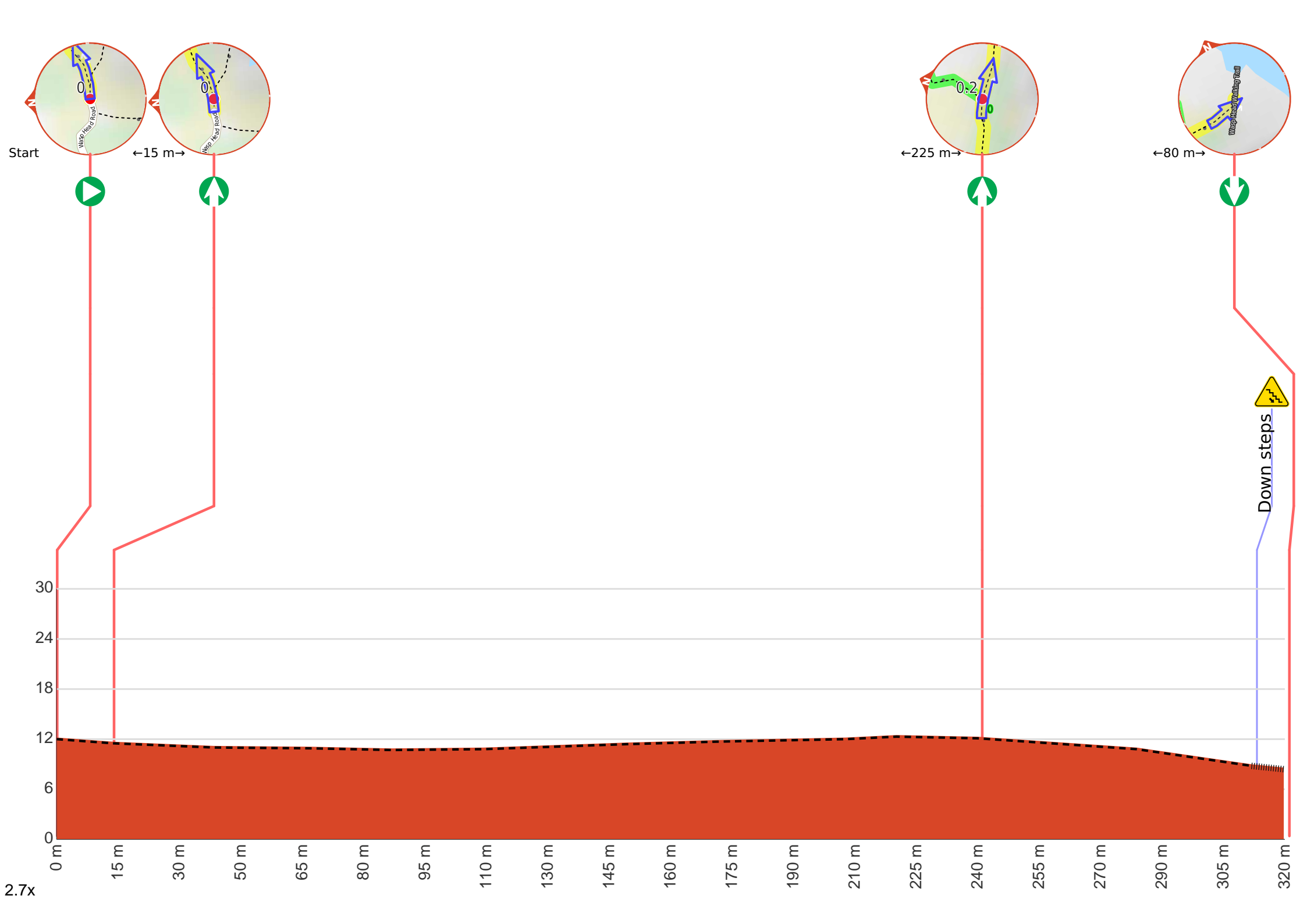
- Tell someone you trust where you are going and what to do if you are late returning
- Have adequate equipment, supplies, skills & knowledge to undertake this journey safely
- Consider weather forecasts, park/track closures & fire dangers
- Can respond to emergencies & call for help at any point
- Are healthy and fit enough for this journey

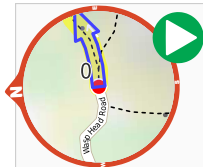
If not, change plans and stay safe. It is okay to delay and ask people for help.

Share  
[Bushwalk.com](https://bushwalk.com.au/T2ILML)  
[/i/T2ILML](https://bushwalk.com.au/T2ILML)

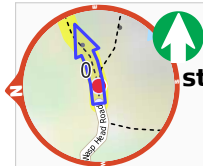






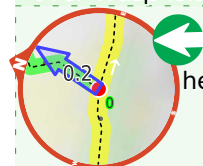


**Start.**



After another 15 m **continue straight.**

**Start of an optional side trip:** Side trip to views over Wasp Island.



To start this optional side trip turn left here. **Start.**



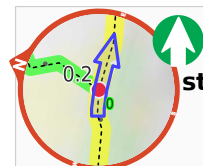
After another 105 m come to the end.



Turn around and retrace your steps back the 105 m to the main route.



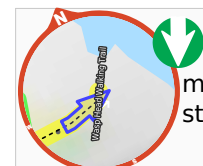
Back at the main route turn left and follow on from the 240 m waypoint.



After another 225 m **continue straight.**



After another 70 m head down the steps



Turn around here and retrace the main route for 320 m to get back to the start.