



Nyanjiki Lookout Circuit

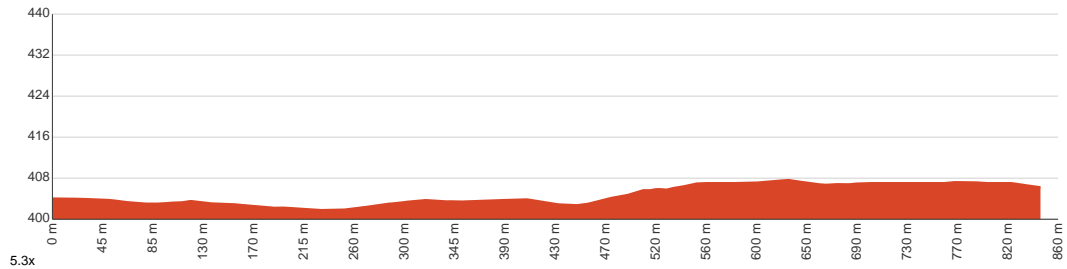
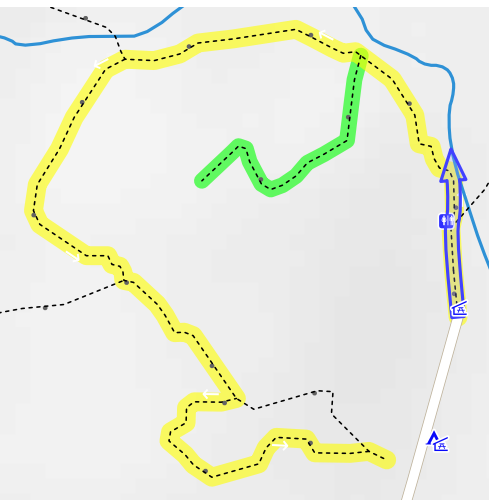
10 min to 20 min

840 m
Circuit

↑ 8 m
↓ 6 m

2
Easy track

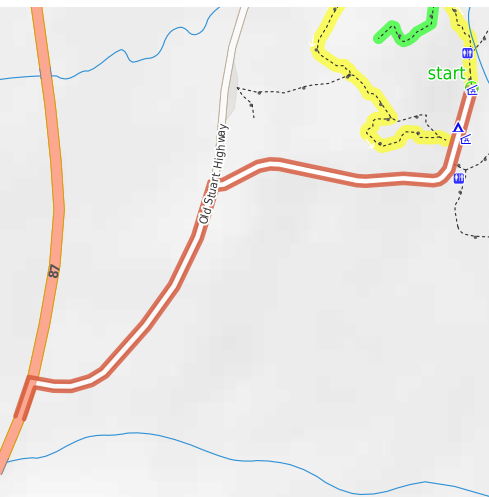
Starting from the dirt carpark/campground off Devils Marbles Road, Davenport, this walk takes you on a circuit in the Karlu Karlu / Devils Marbles Conservation Reserve, visiting the Nyanjiki Lookout along the way. You'll have a chance to view the magnificent warm boulders of Karlu Karlu from up-close and be dazzled by the sheer size and balance of them. The Nyanjiki Lookout offers panoramic views over the reserve and makes for a great stop to watch the sunset. The official Mayijangu Walk starts from the paved road to the west, yet the only difference is the starting point. The interpretive signposts inform you about the history of the area, why it's called Devils Marbles and how the rocks were formed. Please be respectful and refrain yourself from climbing the historic boulders as they are spiritually and culturally important to the land's traditional Aboriginal owners. Let us begin by acknowledging the Traditional Custodians of the land on which we travel today, and pay our respects to their Elders past and present.



| | |
|--|---|
| Class 2 of 6 Clear and well formed track or trail | |
| Quality of track | Clear and well formed track or trail (2/6) |
| Gradient | Flat, no steps (1/6) |
| Signage | Clearly signposted (2/6) |
| Infrastructure | Generally useful facilities (such as fenced cliffs and seats) (2/6) |
| Experience Required | No experience required (1/6) |
| Weather | Weather generally has little impact on safety (1/6) |

Getting to the start: From Stuart Highway, 87

- Turn on to Old Stuart Highway then drive for 500 m
- Turn right and drive for another 560 m



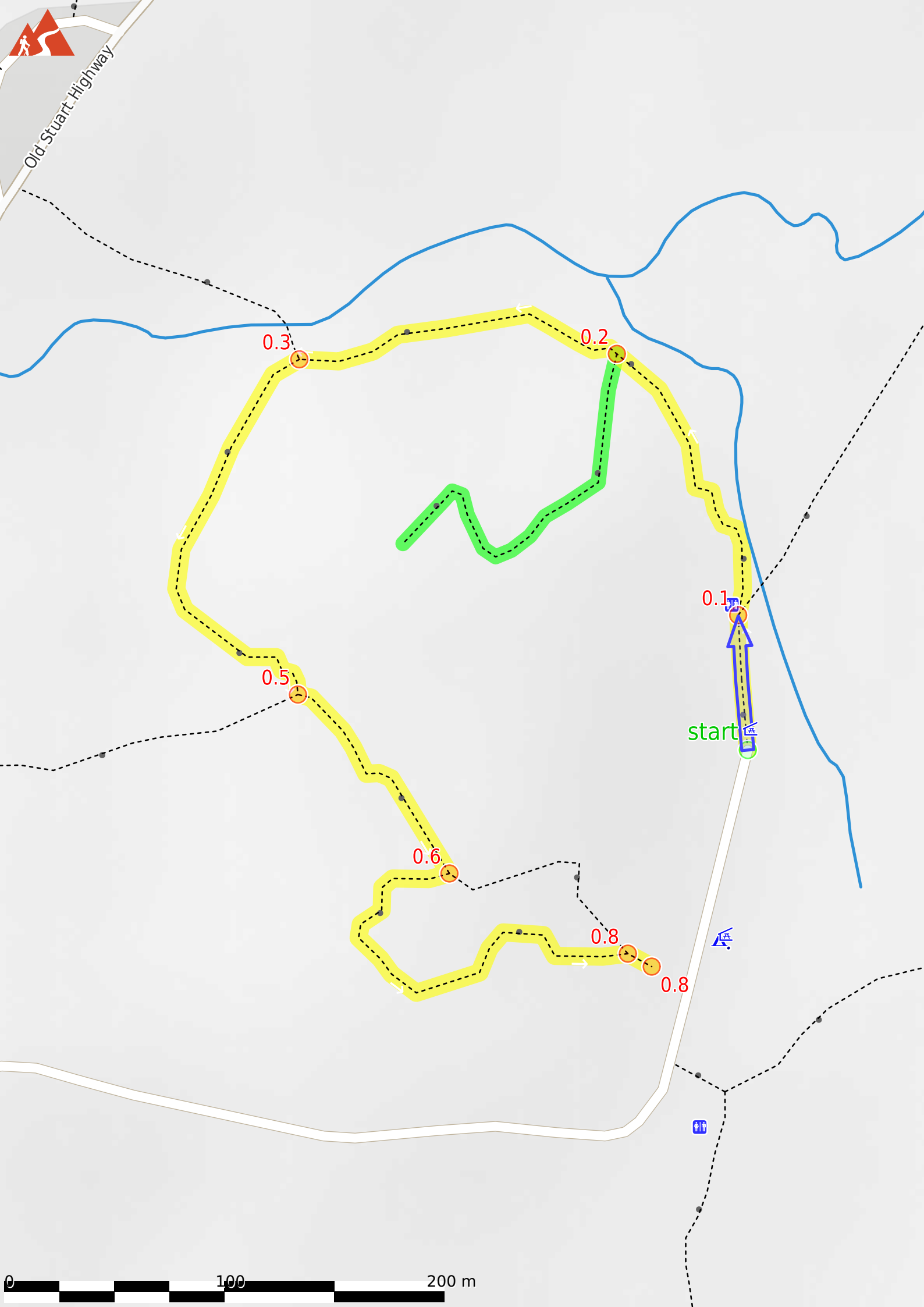
Before you start any journey ensure you;

- Tell someone you trust where you are going and what to do if you are late returning
- Have adequate equipment, supplies, skills & knowledge to undertake this journey safely
- Consider weather forecasts, park/track closures & fire dangers
- Can respond to emergencies & call for help at any point
- Are healthy and fit enough for this journey

If not, change plans and stay safe. It is okay to delay and ask people for help.

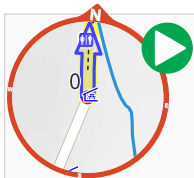
Share
[Bushwalk.com](http://bushwalk.com/ij/SSDXST)
ij/SSDXST







Getting started: From the northern end of the large dirt car park/campground (Devils Marbles), head towards the slanted "Mayijangu Walk" sign as you pass through the bollard. Pass by the said sign to your left and head along the dirt walking track, moving directly away from the car park. Shortly after, keep left at the fork as you pass by a brown signpost (to your right) to continue along Nyanjiki Lookout Circuit(counterclockwise).



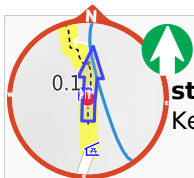
Start.



Find the camp site at the start.



Find the shelter at the start.

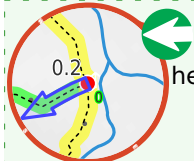


After another 30 m **continue straight.**
Keep left.



After another 8 m pass the toilet (on your left).

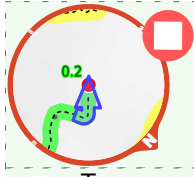
Start of an optional side trip: This side trip takes you to the Nyanjiki Lookout, where you can get panoramic views of the reserve.



To start this optional side trip turn left here. **Start.**



After another 175 m come to "Nyanjiki Lookout".



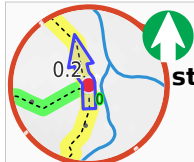
The end.



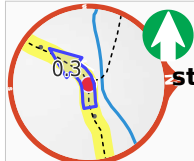
Turn around and retrace your steps back the 175 m to the main route.



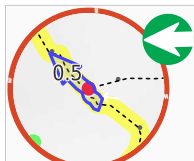
Back at the main route veer left and follow on from the 185 m waypoint.



After another 125 m **continue straight.**



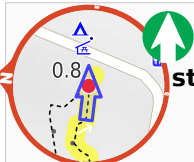
After another 150 m **continue straight.**



After another 190 m **turn left.**



After another 105 m **turn right.**



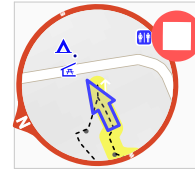
After another 205 m **continue straight.**



About 40 m past the end is "Devils Marbles Campground".
There is a fee to use this campsite.



About 75 m past the end is a toilet.



The end.