




Jarrahdale Balmoral

 2 h 45 min to 5 h 30 min

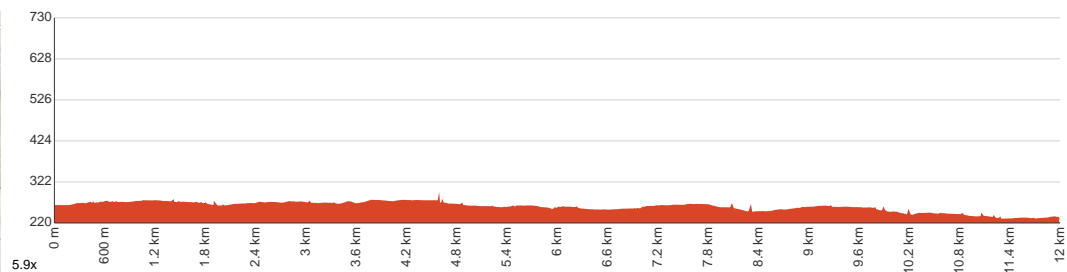
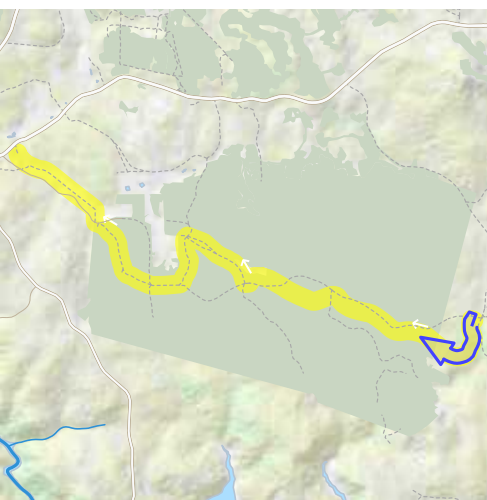

12 km
One way segment


↑ 107 m
↓ 137 m


Easy track

Starting from POW Camp Car Park, Jarrahdale, this one-way walk takes you to on a journey through the dense forest via Munda Biddi Trail. The trail follows an old rail trail, a historical rail line used to reach the Balmoral POW Camp. There are shield trees carved with numbers through the walk that was used by the foresters in the 1920s as a reference system. The trail is primarily flat and lightly trafficked. However, There are certain dense sections of the track, and there can be some obstacles. The trail is also suitable for cycling. There is a section where the path goes through a private farm, and there are stiles provided for access. Although cyclists are advised to follow the Munda Biddi Trail, which takes a slightly steeper route. Let us begin by acknowledging the Traditional Custodians of the land on which we travel today, and pay our respects to their Elders past and present.

This is part of longer journey and can not be completed on it is own.



Class 2 of 6 Clear and well formed track or trail	
Quality of track	Clear and well formed track or trail (2/6)
Gradient	Gentle hills with occasional steps (2/6)
Signage	Clearly signposted (2/6)
Infrastructure	Generally useful facilities (such as fenced cliffs and seats) (2/6)
Experience Required	No experience required (2/6)
Weather	Weather generally has little impact on safety (2/6)

Getting to the start: From Albany Highway, 30, Mount Cooke.

- Turn on to Jarrahdale Road, 22 then drive for 3.6 km
- Turn sharp left onto Cobiac Road and drive for another 6.1 km
- Continue onto Cobiac Road and drive for another 65 m
- Turn right onto Balmoral Road and drive for another 120 m
- Turn left and drive for another 65 m
- Turn right and drive for another 1 m

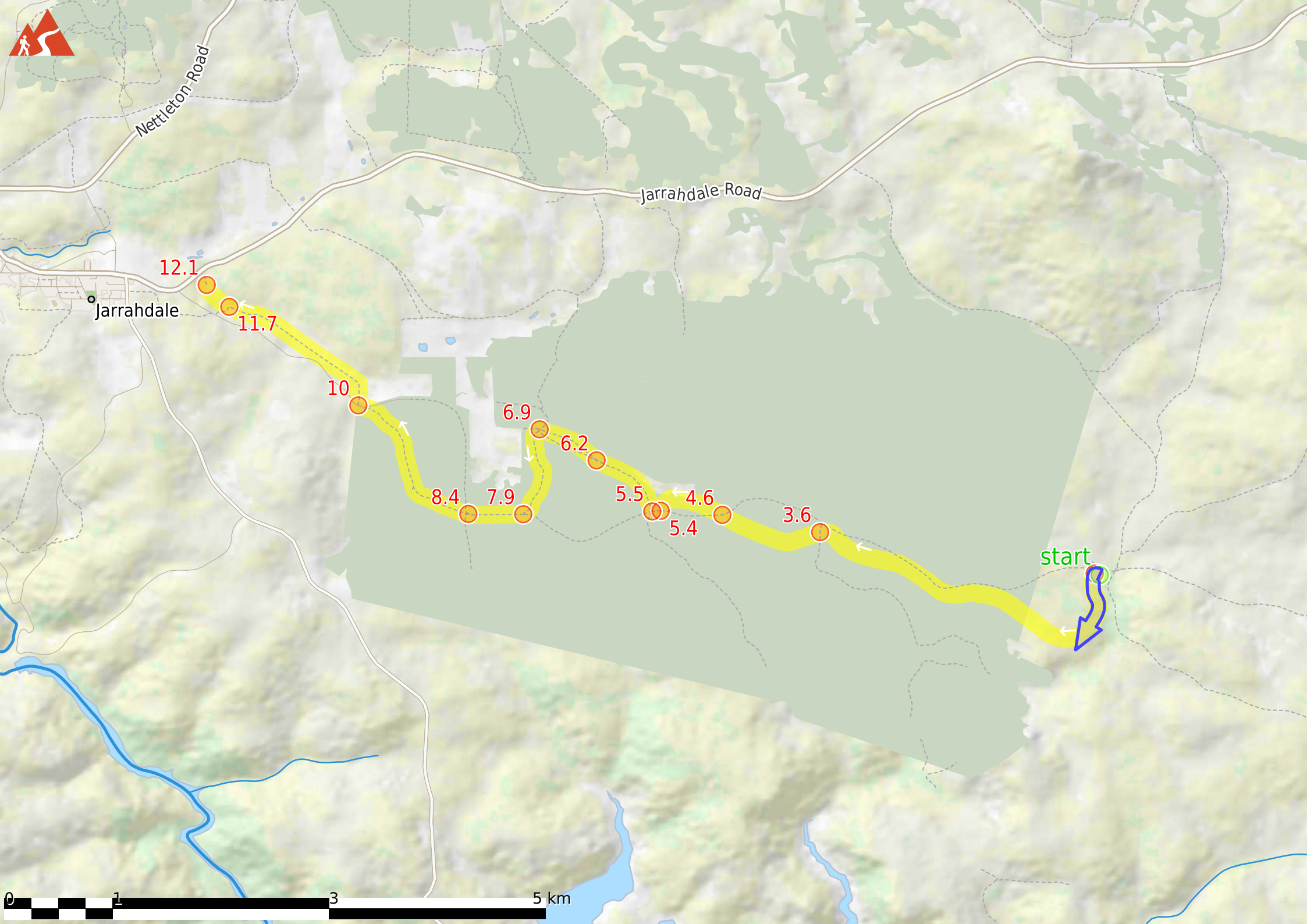
Before you start any journey ensure you;

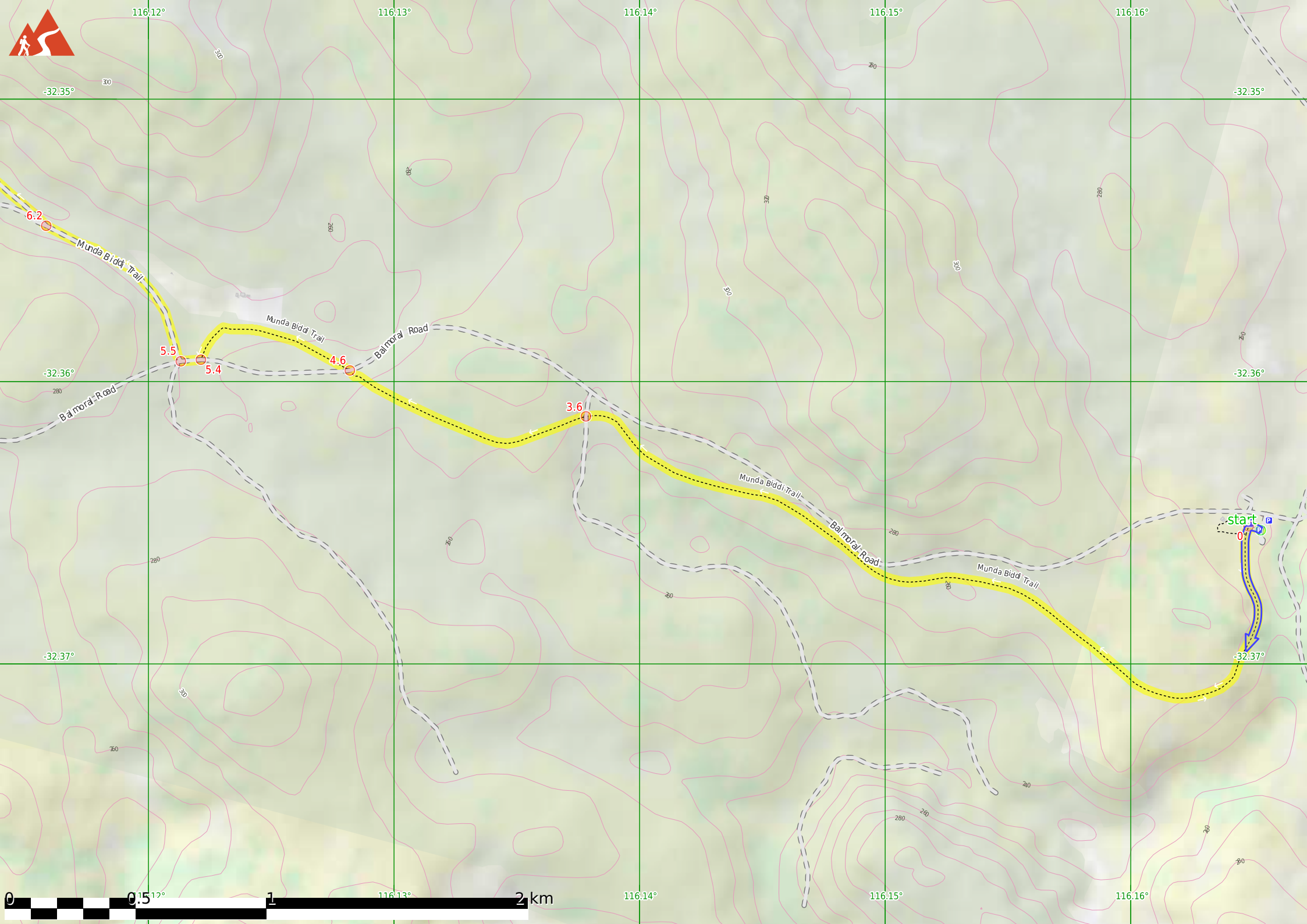
- Tell someone you trust where you are going and what to do if you are late returning
- Have adequate equipment, supplies, skills & knowledge to undertake this journey safely
- Consider weather forecasts, park/track closures & fire dangers
- Can respond to emergencies & call for help at any point
- Are healthy and fit enough for this journey

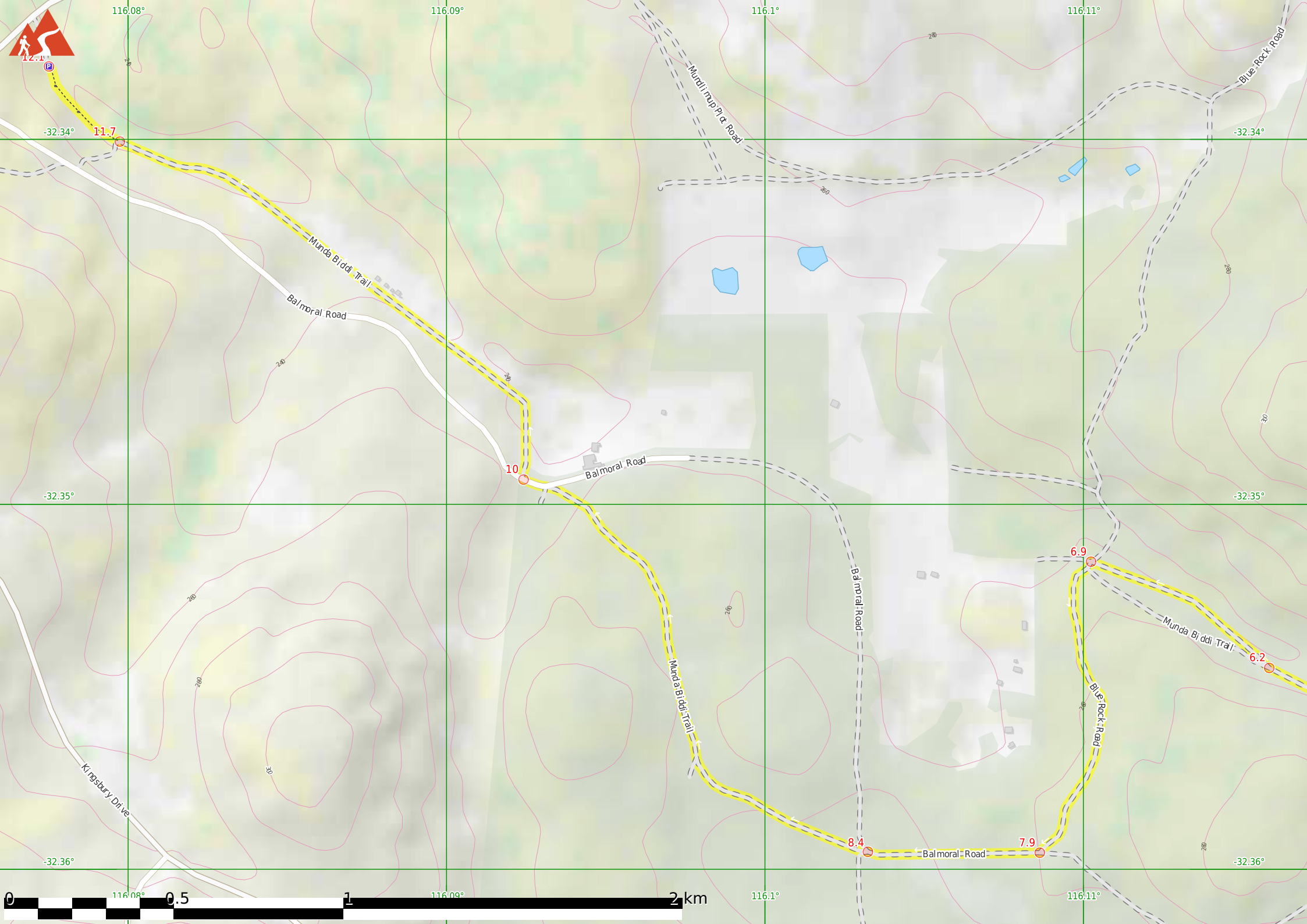
If not, change plans and stay safe. It is okay to delay and ask people for help.

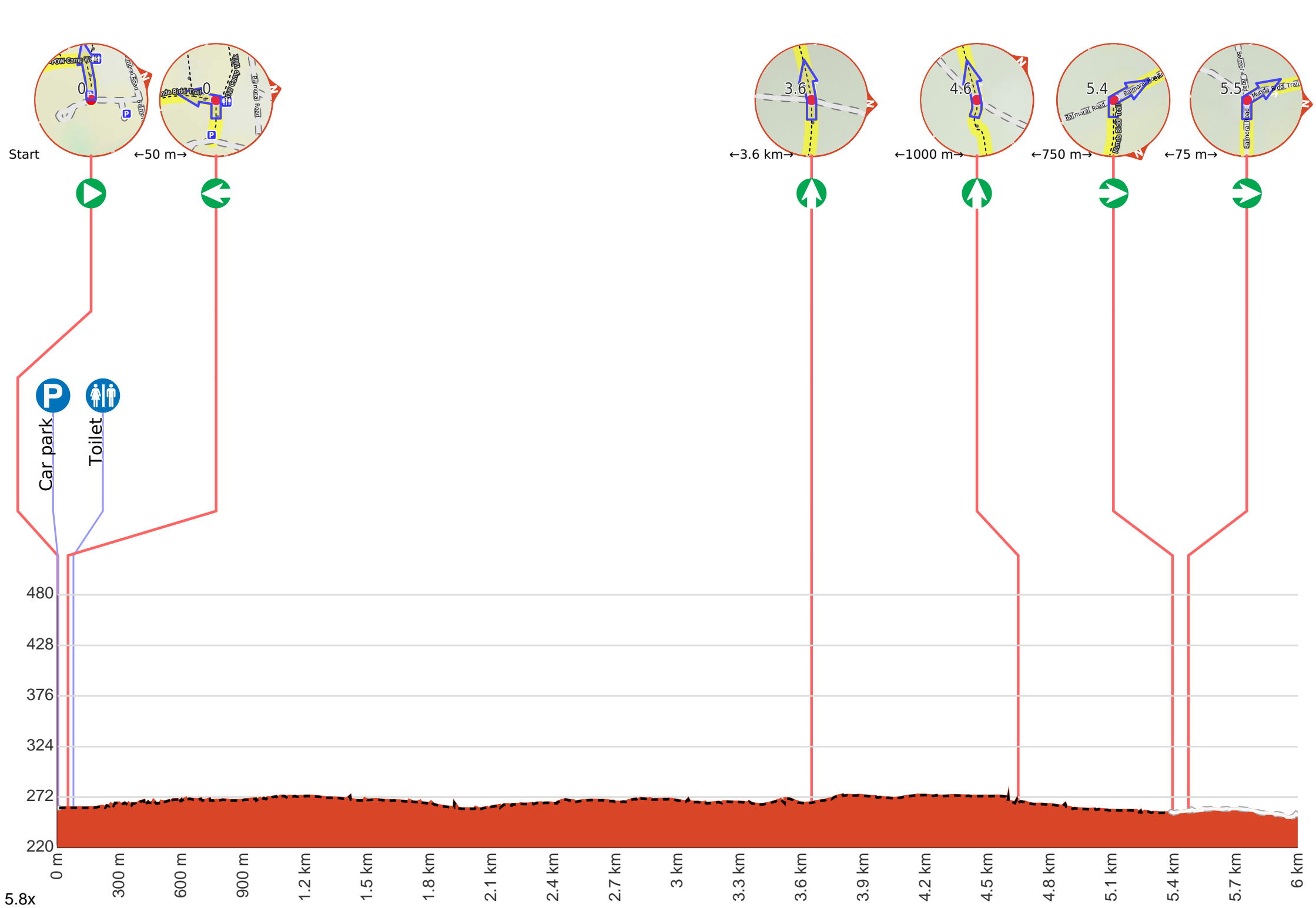
Share
[Bushwalk.com](https://bushwalk.com/j/RB0QZU)
[j/RB0QZU](https://bushwalk.com/j/RB0QZU)

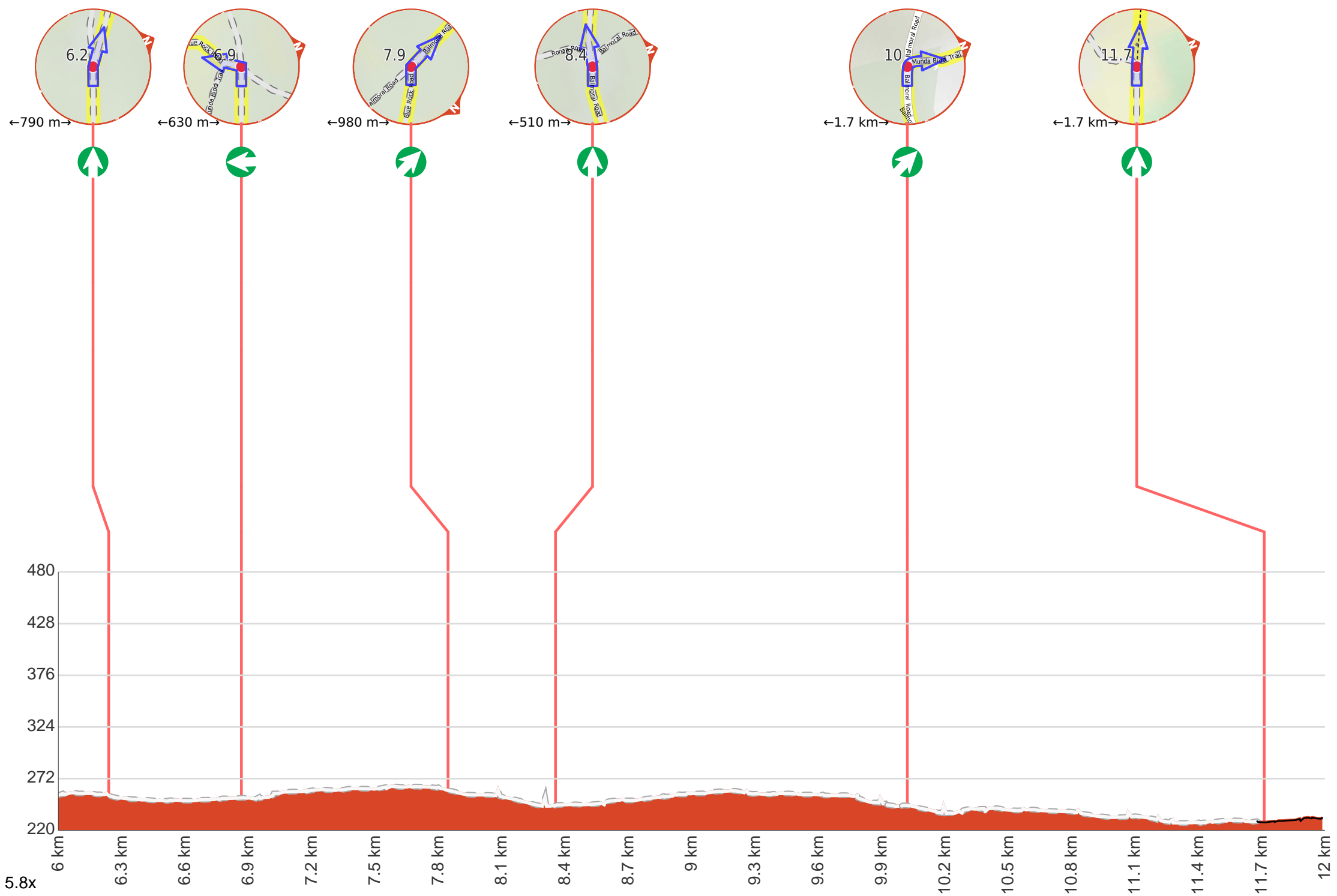














Start.



Find the POW Camp Car Park at the start.



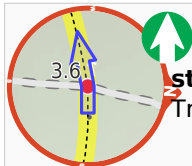
After 75 m pass the toilet (15 m on your right).



At the intersection of POW Camp Walk & Munda Biddi Trail **turn left**, to head along POW Camp Walk.



After another 30 m (at the intersection of Munda Biddi Trail & POW Camp Walk) **continue straight**, to head along Munda Biddi Trail.



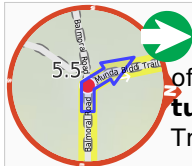
After another 3.6 km **continue straight**, to head along Munda Biddi Trail.



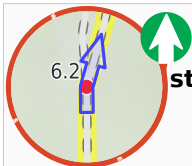
After another 1000 m (at the intersection of Munda Biddi Trail & Balmoral Road) **continue straight**, to head along Munda Biddi Trail. Veer Right.



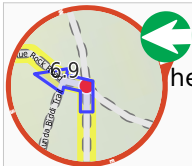
After another 750 m (at the intersection of Balmoral Road & Munda Biddi Trail) **turn right**, to head along Balmoral Road (a vehicle track).



After another 75 m (at the intersection of Munda Biddi Trail & Balmoral Road) **turn right**, to head along Munda Biddi Trail.



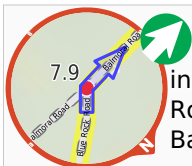
After another 790 m **continue straight**.



After another 630 m **turn left**, to head along Blue Rock Road.



After another 25 m (at the intersection of Blue Rock Road & Munda Biddi Trail) **continue straight**, to head along Blue Rock Road.



After another 950 m (at the intersection of Balmoral Road & Blue Rock Road) **veer right**, to head along Balmoral Road.



After another 510 m (at the intersection of Munda Biddi Trail & Ronan Road) **continue straight**, to head along Munda Biddi Trail.



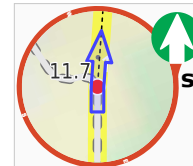
After another 600 m **continue straight**, to head along Munda Biddi Trail.



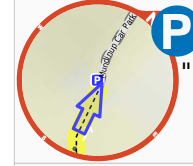
After another 1000 m (at the intersection of Balmoral Road & Munda Biddi Trail) **continue straight**, to head along Balmoral Road (a vehicle track).



After another 70 m (at the intersection of Munda Biddi Trail & Balmoral Road) **veer right**, to head along Munda Biddi Trail (a vehicle track).



After another 1.7 km **continue straight**.



After another 310 m come to "Mundinup Parking".



The end.