




# Silverband Falls Walk

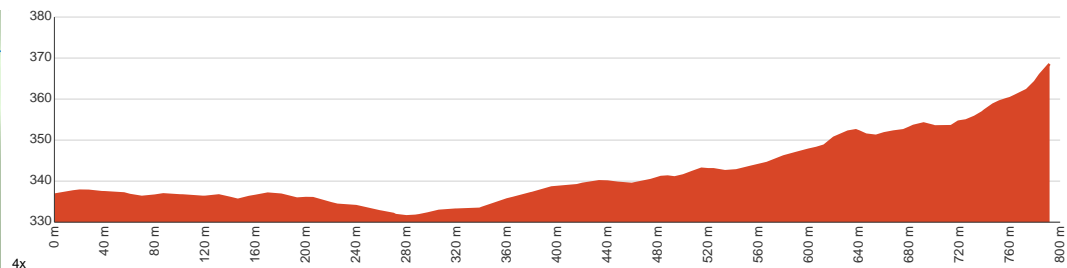
 30 min to 45 min

  
1.6 km  
Return

  
↑ 56 m  
↓ 56 m

  
Easy track

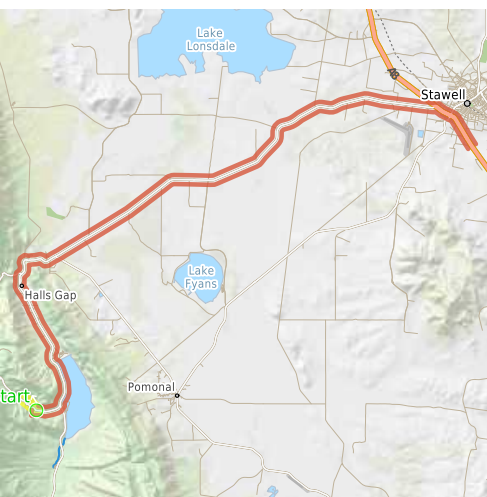
Starting from Silverband Falls Car Park, Bellfield, this return walk takes you to Silverband Falls and back. This walk is a hidden gem for the families and elderly, as it is easy to traverse and relatively short. Additionally, it is one of the few still active falls during the summer months. You can observe the wildlife as you travel through the scenic forest, especially birds along with lovely flowers. The end of the walk rewards you with a majestic view of Silverband Falls, which flows into an underground source and looks mysterious. Let us begin by acknowledging the Traditional Custodians of the land on which we travel today, and pay our respects to their Elders past and present.



Class 2 of 6 Clear and well formed track or trail	
Quality of track	Clear and well formed track or trail (2/6)
Gradient	Gentle hills with occasional steps (2/6)
Signage	Clearly signposted (2/6)
Infrastructure	Generally useful facilities (such as fenced cliffs and seats) (2/6)
Experience Required	No experience required (1/6)
Weather	Weather generally has little impact on safety (1/6)

**Getting to the start:** From Western Highway, A8, Stawell.

- Turn on to Grampians Road, C216 then drive for 32 km
- Turn right onto Silverband Road, C218 and drive for another 1.3 km
- Turn sharp right and drive for another 15 m



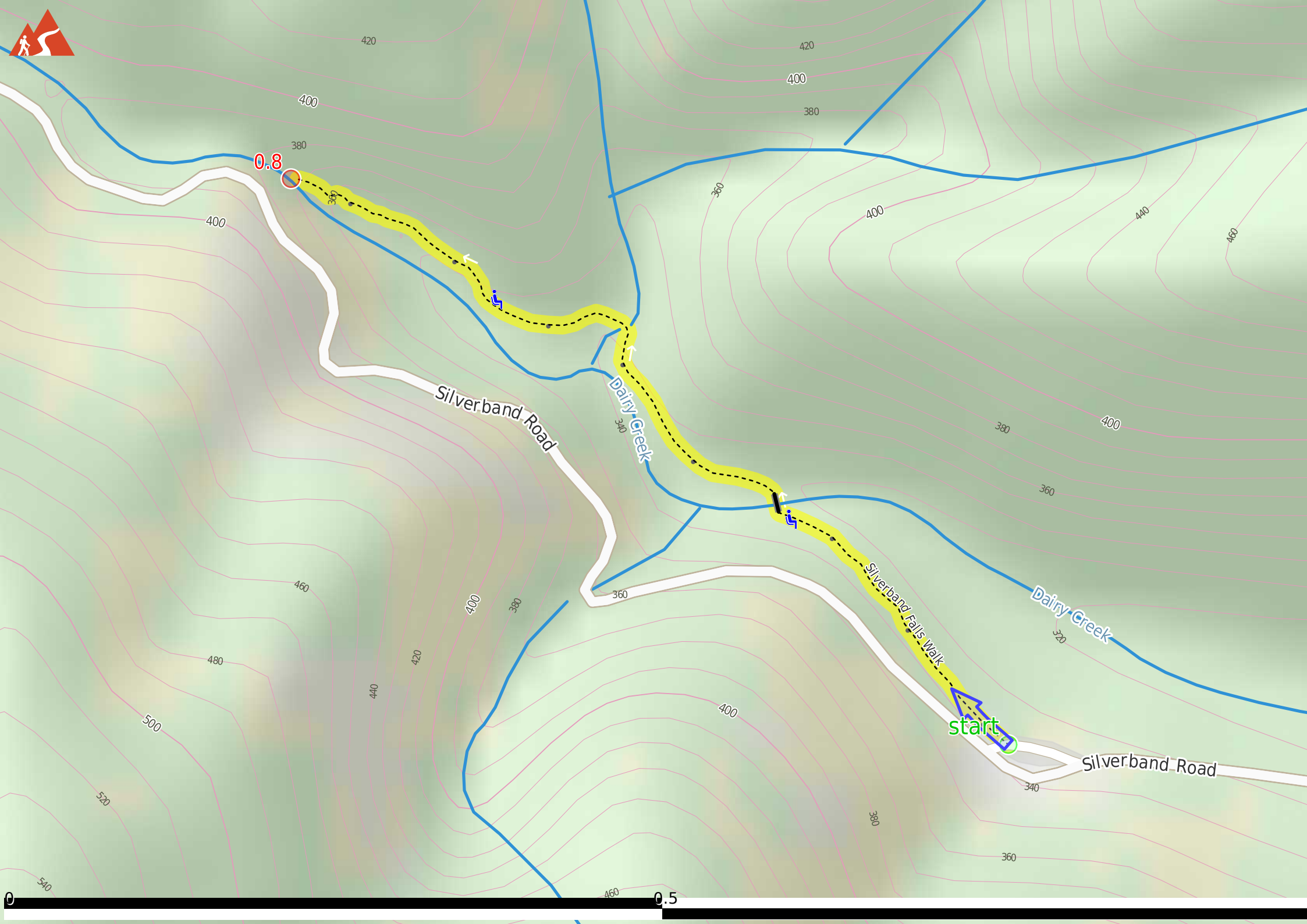
## Before you start any journey ensure you;

- Tell someone you trust where you are going and what to do if you are late returning
- Have adequate equipment, supplies, skills & knowledge to undertake this journey safely
- Consider weather forecasts, park/track closures & fire dangers
- Can respond to emergencies & call for help at any point
- Are healthy and fit enough for this journey

If not, change plans and stay safe. It is okay to delay and ask people for help.

Share  
[Bushwalk.com](https://bushwalk.com/ij/OHCV5V)  
[/ij/OHCV5V](https://bushwalk.com/ij/OHCV5V)





0.8

Silverband Road

Dairy Creek

Silverband Falls Walk

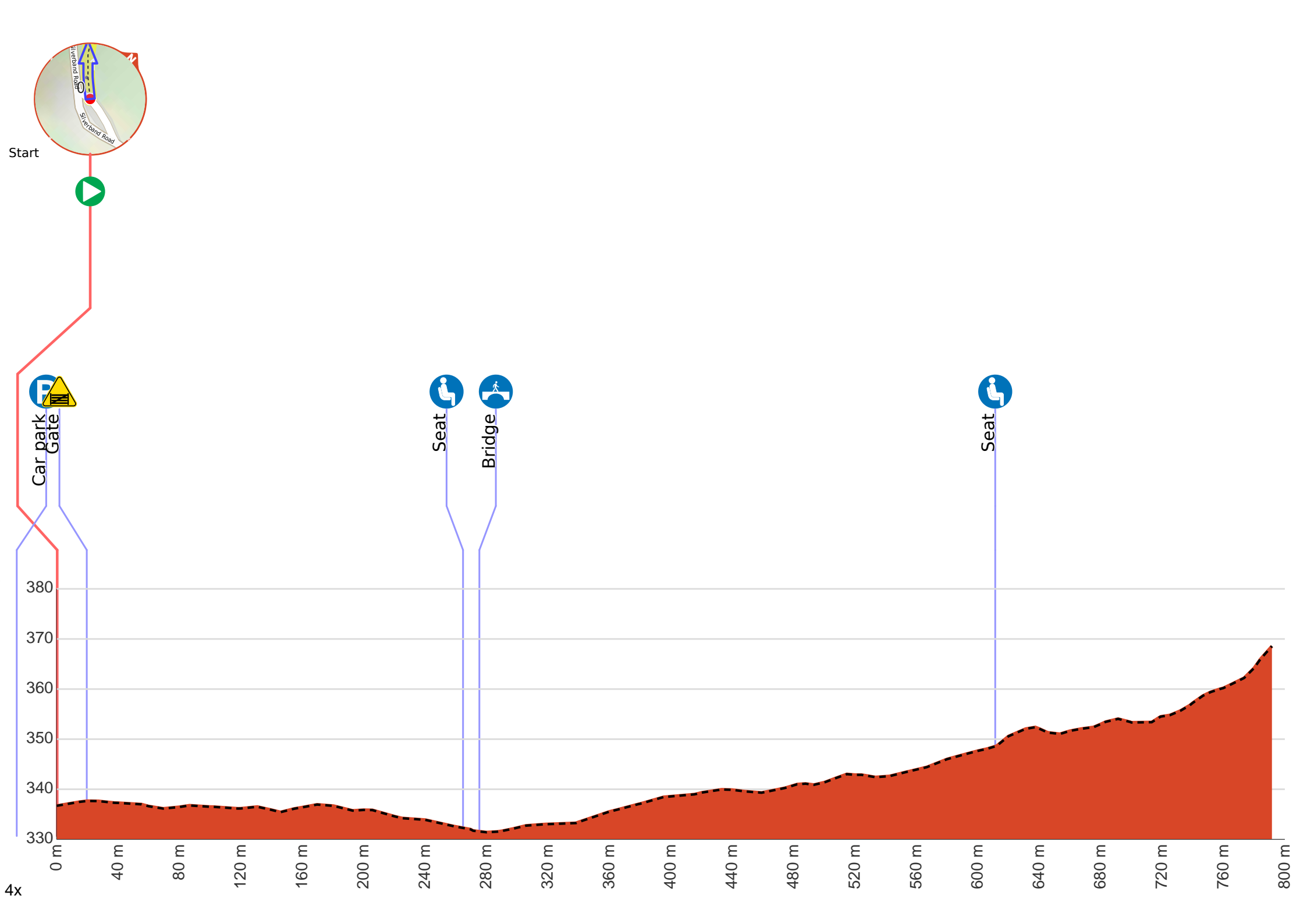
Dairy Creek

Silverband Road

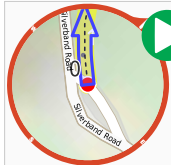
start

0

0.5



**Getting started:** From Silverband Falls Car Park on Silverband Road (approximately 1.2km west of the intersection with Grampians Road), walk towards the dark green "Silverband Falls 0.8km" sign as you pass through the rocks/boulders. Afterwards, head along the dirt track to continue along Silverband Falls.



**Start** heading along *Silverband Falls Walk*.



Silverband Falls (about 25 m back from the start).



Find the gate at the start.



After another 240 m pass a seat (on your left)., has a backrest.



After another 10 m cross the bridge (about 15 m long)



After another 315 m pass a seat (6 m on your right)., has a backrest.



After another 190 m come to "Silverband Falls".



Turn around here and retrace the main route for 790 m to get back to the start.