





Diamond Head Loop Walk

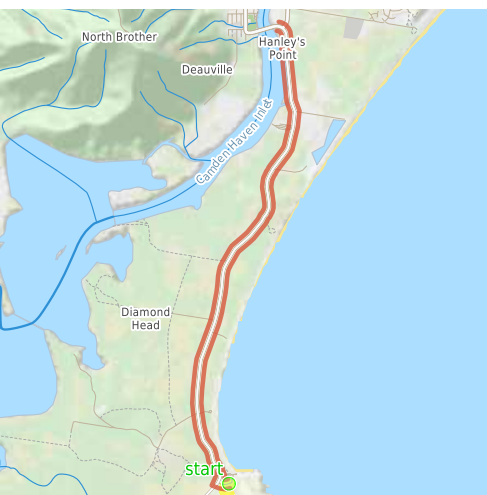
(Biripi & Worimi Country)

 1 h 30 min to 2 h 30 min
 45 min to 1 h 15 min

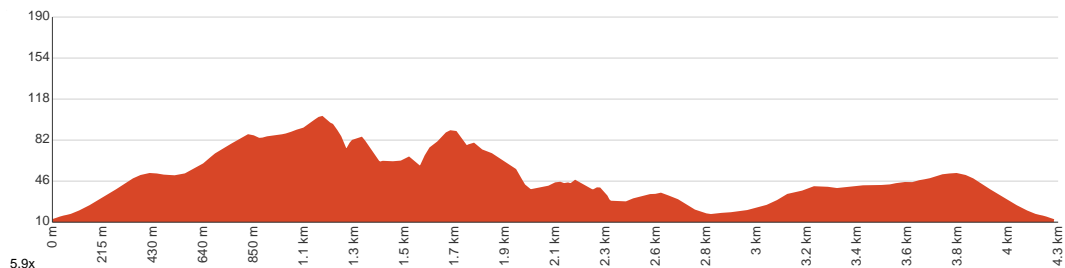

4.2 km
Circuit


↑ 203 m
↓ 203 m


Moderate track



From Diamond Head campground, this circuit walk takes you through Crowdy Bay National Park. Stop at Kylie's Lookout for great views across Crowdy Bay. Enjoy the mix of forest and heathland with great regard coastline views. You will also walk past Indian Head campground partway through. Let us begin by acknowledging the Biripi & Worimi people, Traditional Custodians of the land on which we travel today, and pay our respects to their Elders past and present.



Class 3 of 6
Formed track, with some branches and other obstacles

Quality of track	Formed track, with some branches and other obstacles (3/6)
Gradient	Short steep hills (3/6)
Signage	Directional signs along the way (3/6)
Infrastructure	Limited facilities, not all cliffs are fenced (3/6)
Experience Required	Some bushwalking experience recommended (3/6)
Weather	Storms may impact on navigation and safety (3/6)

Getting to the start: From Reid Street, Dunbogan.

- Turn on to Diamond Head Road then drive for 7.5 km
- Turn left and drive for another 175 m

Before you start any journey ensure you;

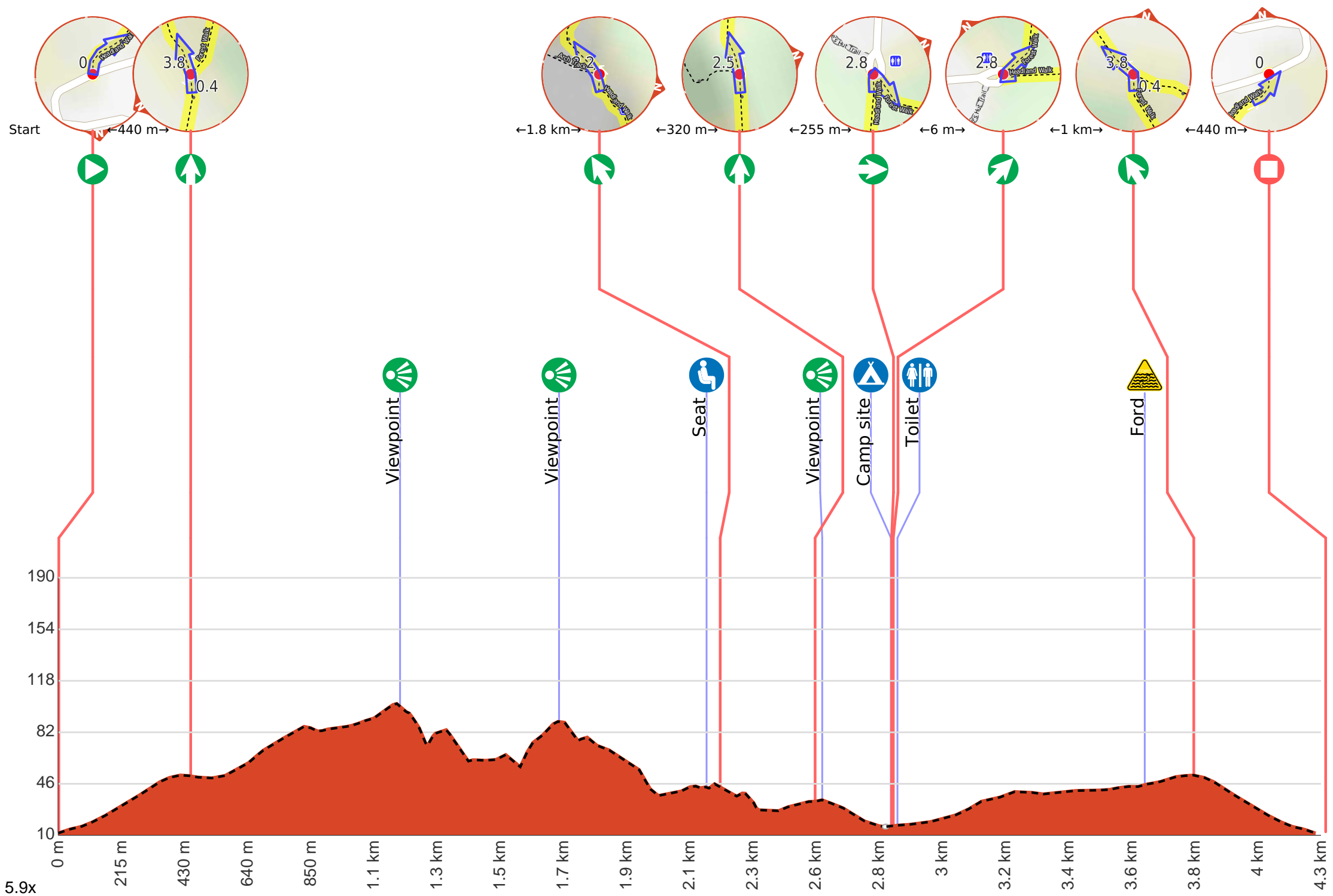
- Tell someone you trust where you are going and what to do if you are late returning
- Have adequate equipment, supplies, skills & knowledge to undertake this journey safely
- Consider weather forecasts, park/track closures & fire dangers
- Can respond to emergencies & call for help at any point
- Are healthy and fit enough for this journey

If not, change plans and stay safe. It is okay to delay and ask people for help.

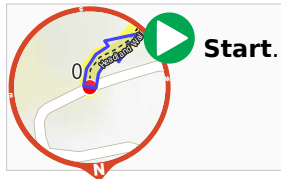
Share
[Bushwalk.com](https://bushwalk.com/j/PS3YV9)
[/j/PS3YV9](https://bushwalk.com/j/PS3YV9)







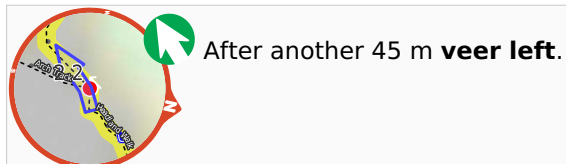
Getting started: From the signposted trackhead on Diamond Head Access Road, start by walking along the gravel track following the \"Diamond head loop walk\" signpost.



After another 700 m come to the viewpoint (on your left).

After another 530 m come to the viewpoint (9 m on your left).

After another 490 m pass a seat (on your right)., has a backrest.



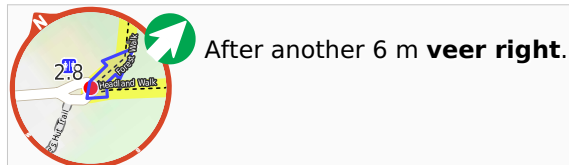
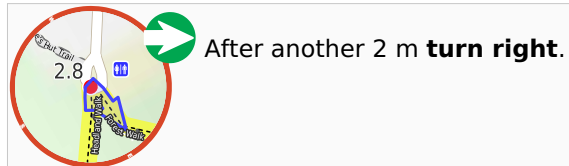
After another 340 m come to the "Kylies Lookout" (6 m on your left).



After another 255 m come to the "Indian Head Camping Area".

W: www.nationalparks.nsw.gov.au

There is a fee to use this campsite.



After another 15 m pass the toilet (35 m on your left).

After another 830 m cross the ford.

