




Warri Warri Track (via Warriwarri Lookout)

(Darkinjung & Guringai Country)

 30 min to 45 min

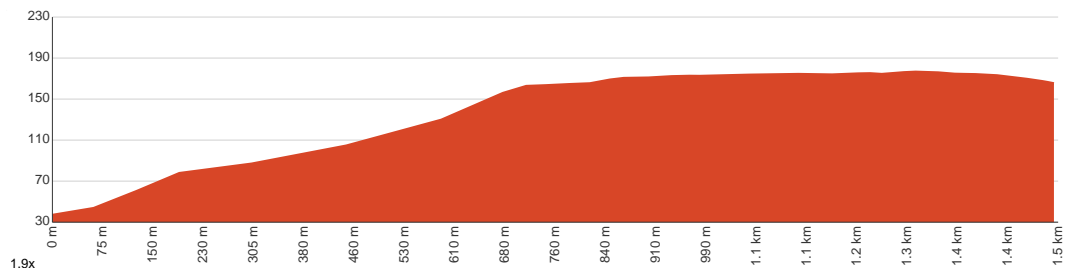

1.5 km
One way


↑ 141 m
↓ 13 m


Hard track



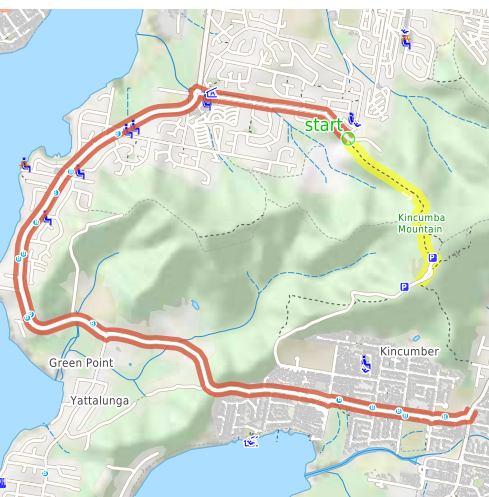
Starting on Bembooka Rd in Erina, this walk heads up the narrow Warri Warri track to Honeman's picnic area. You will visit the overgrown Warriwarri Lookout about halfway along this walk, but do not expect grand views! From the lookout, the walk follows wider trails along the much flatter ridge top to the popular Honeman's Lookout. Let us begin by acknowledging the Darkinjung & Guringai people, Traditional Custodians of the land on which we travel today, and pay our respects to their Elders past and present.



Class 4 of 6
Rough track, where fallen trees and other obstacles are likely

Quality of track	Clear and well formed track or trail (2/6)
Gradient	Short steep hills (3/6)
Signage	Minimal directional signs (4/6)
Infrastructure	Generally useful facilities (such as fenced cliffs and seats) (1/6)
Experience Required	Some bushwalking experience recommended (3/6)
Weather	Weather generally has little impact on safety (1/6)

Getting to the start: From Avoca Drive



- Turn on to Avoca Drive then drive for 50 m
- At roundabout, take exit 2 onto Avoca Drive and drive for another 300 m
- At roundabout, take exit 2 onto Avoca Drive and drive for another 840 m
- At roundabout, take exit 2 onto Avoca Drive and drive for another 2 km
- At roundabout, take exit 2 onto Avoca Drive and drive for another 3.3 km
- At roundabout, take exit 2 onto Sun Valley Road and drive for another 1.1 km
- Turn slight right onto Sun Valley Road and drive for another 235 m
- At roundabout, take exit 2 onto Bembooka Road and drive for another 45 m

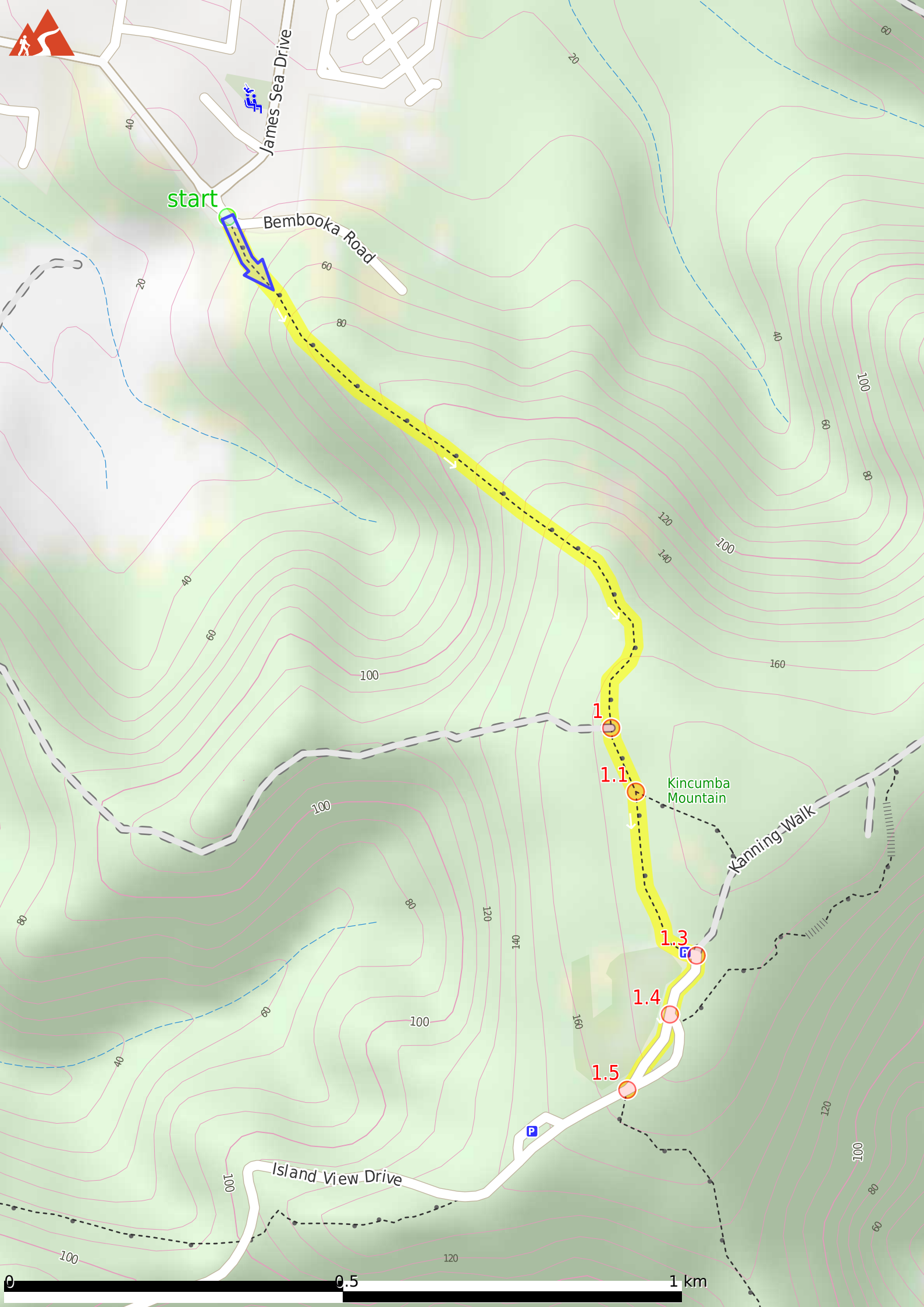
Before you start any journey ensure you;

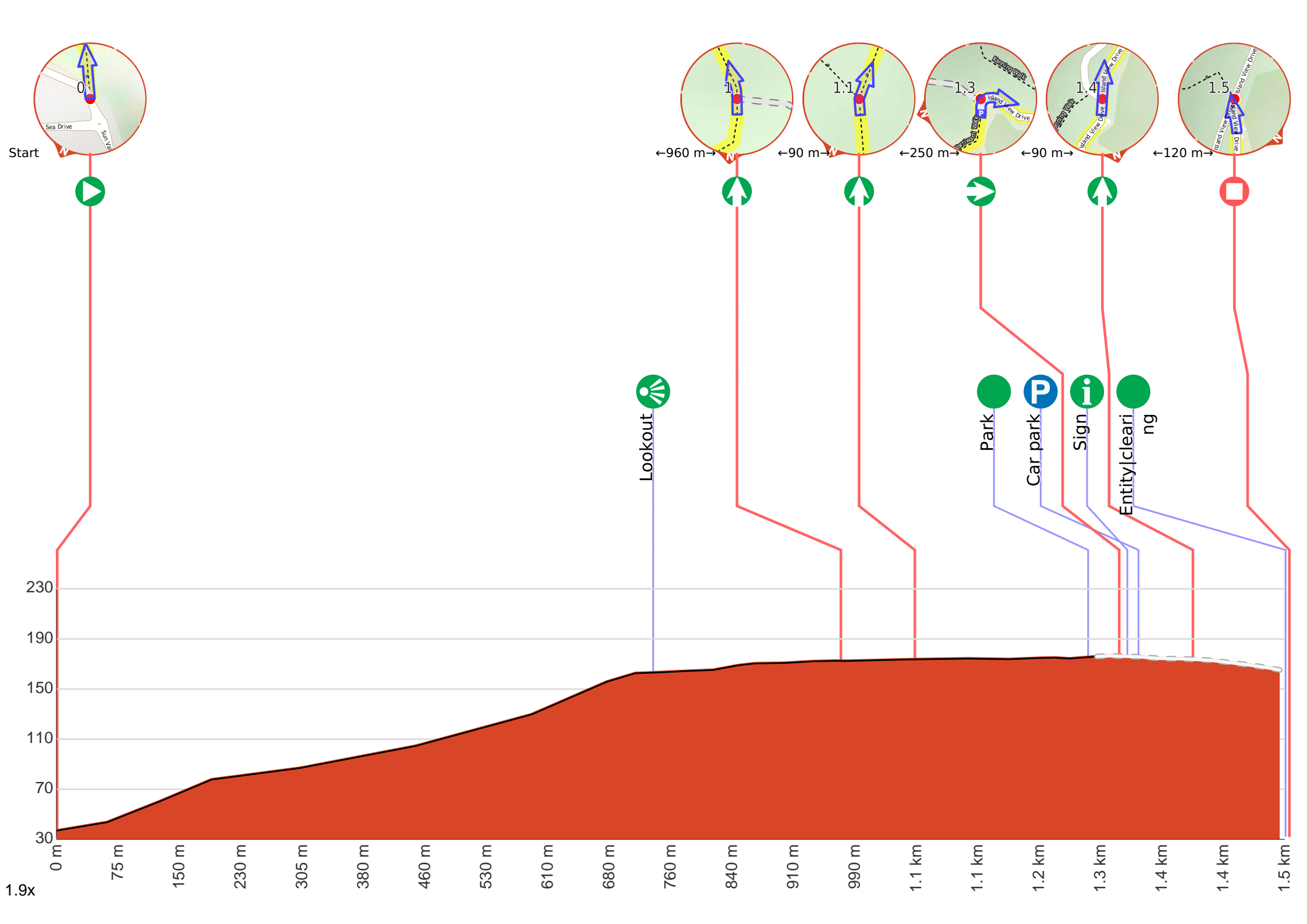
- Tell someone you trust where you are going and what to do if you are late returning
- Have adequate equipment, supplies, skills & knowledge to undertake this journey safely
- Consider weather forecasts, park/track closures & fire dangers
- Can respond to emergencies & call for help at any point
- Are healthy and fit enough for this journey

If not, change plans and stay safe. It is okay to delay and ask people for help.

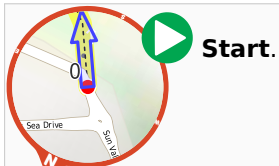
Share
[Bushwalk.com](https://bushwalk.com.au/PRJ138)
[/i/PRJ138](https://bushwalk.com.au/PRJ138)







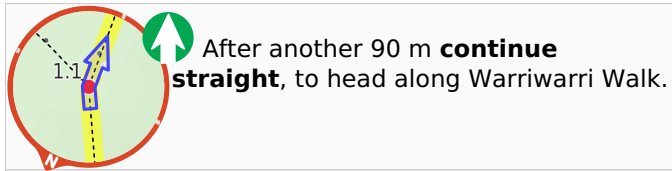
Getting started: From opposite number 2 Bembooka Rd, Green Point (just downhill from the roundabout), this walk leaves the road and follows the track into the bush, with a fence on the right. The track soon leaves the fence (and ignores a track to the right) and heads up the hill. The track follows the ridge, getting steeper as it gets higher. As the track nears the rocks, it zigzags a little, working its way up, then a short distance later comes to a clearing, bench seat and the signposted 'Warriwarri Lookout' sign.



After 730 m find the "Warriwarri Lookout" (on your left).

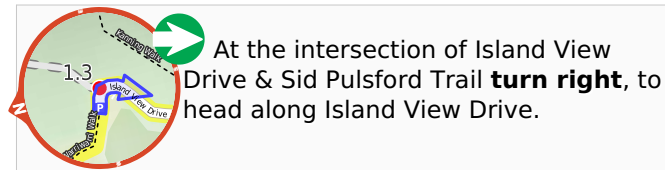


Warriwarri Lookout is an overgrown and signposted lookout in the middle of Kincumber Mountain Reserve. There is a fairly large clearing and a bench seat. There are slightly better views north, past the sign at the unfenced rock outcrop. The filtered views look north-east. The view from the lookout is overgrown, so do not expect much in the way of views.

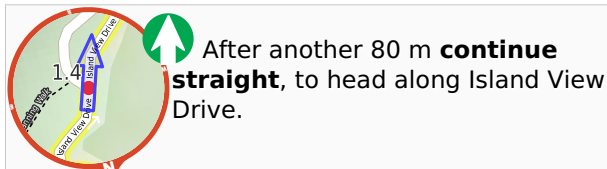


After another 215 m pass the park (15 m on your right).

After another 60 m to find the car park.



After another 10 m pass the sign (15 m on your right).



After another 115 m find the "Honeman's Rock picnic area" (45 m on your right).



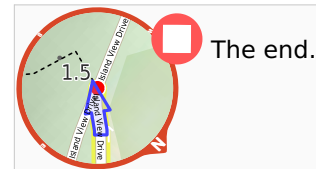
Honeman's Rock picnic area is a large picnic area at the top end of Island View Drive. This picnic area has a couple of large grassy areas, composting toilets, free electric BBQs, picnic tables, shelters, garbage bins, drinking water and information signs. The picnic area is home to a mud brick building (available for hire) and Honeman's Rock, from which the area derives its name. There is a fair amount of parking available next the picnic area, and some extra spaces a few hundred meters down the road.

About 30 m past the end is "Kincumba Mountain Kiosk".

About 10 m past the end is "Mud Brick Building".



The mud brick building is a landmark in the main picnic area at Kincumber Mountain, and is a popular spot to gather. Also known as 'Kincumber Mountain Information Centre', 'The Kiosk', 'Kincumber Kiosk' and 'Kincumber Mountain Kiosk', the building was constructed in 1986 with funding from Community Employment Programme. The building is generally locked but can be booked through the local Lions Club for special events. The building has a rain water tank, small kitchen and one main large room. The verandah also provides good shelter.



About 45 m past the end is "Honeman's Rock".



Honeman's Rock (aka Honeyman's Rock) is a large rock outcrop in front of the mud brick building, in the Honeman's Rock Picnic area. The exposed section of rock is 60m long and about 30m wide, with the western side having a significant unfenced drop. The rock is named after Cecil Lyle Honeman who became a lease holder on the mountain in 1962. The rock has a large depression that once filled with water, and a drain has been dug to keep the pool empty and clear of rubbish.