





The Princes Rock Track

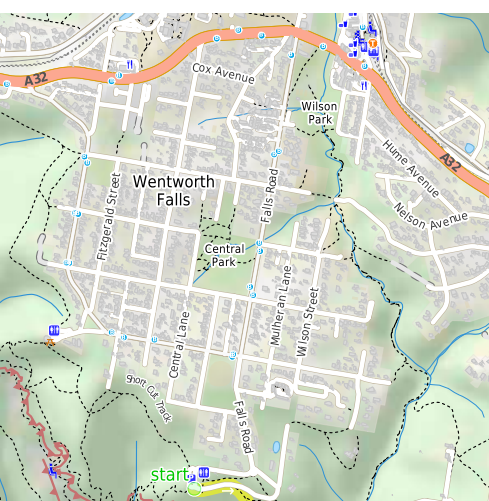
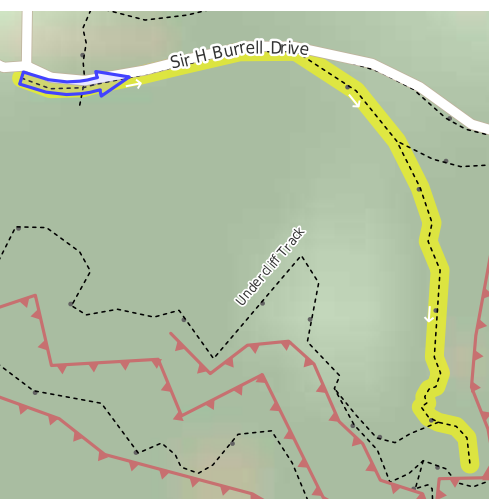

(Dharug & Gundungurra Country)

 25 min to 30 min

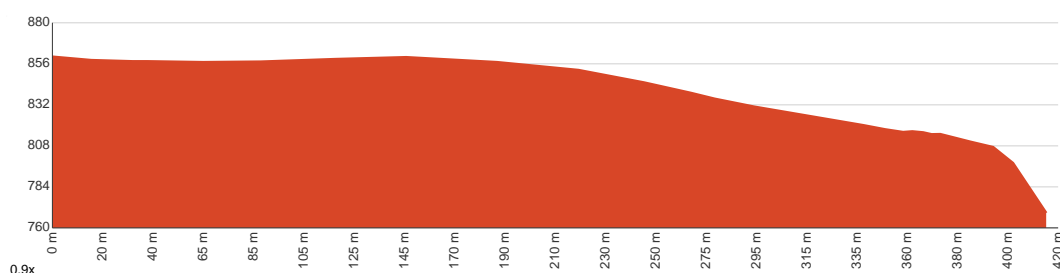

830 m
Return


↑ 98 m
↓ 98 m


Moderate track



From Wentworth Falls Picnic area, this walk explores some great lookouts and their vistas. The views of Jamison Valley, Mount Solitary and the Kings Tableland are simply spectacular. This walk goes down a moderate slope, along a well-managed track to Princes Rock Lookout. Take your time on the walk back up and consider a picnic lunch back at the picnic area. Let us begin by acknowledging the Dharug & Gundungurra people, Traditional Custodians of the land on which we travel today, and pay our respects to their Elders past and present.



Class 3 of 6
Formed track, with some branches and other obstacles

Quality of track	Clear and well formed track or trail (2/6)
Gradient	Short steep hills (3/6)
Signage	Clearly signposted (1/6)
Infrastructure	Generally useful facilities (such as fenced cliffs and seats) (1/6)
Experience Required	No experience required (1/6)
Weather	Weather generally has little impact on safety (1/6)

Getting to the start: From Great Western Highway, A32

- Turn on to Falls Road then drive for 1.7 km
- Keep right and drive for another 325 m

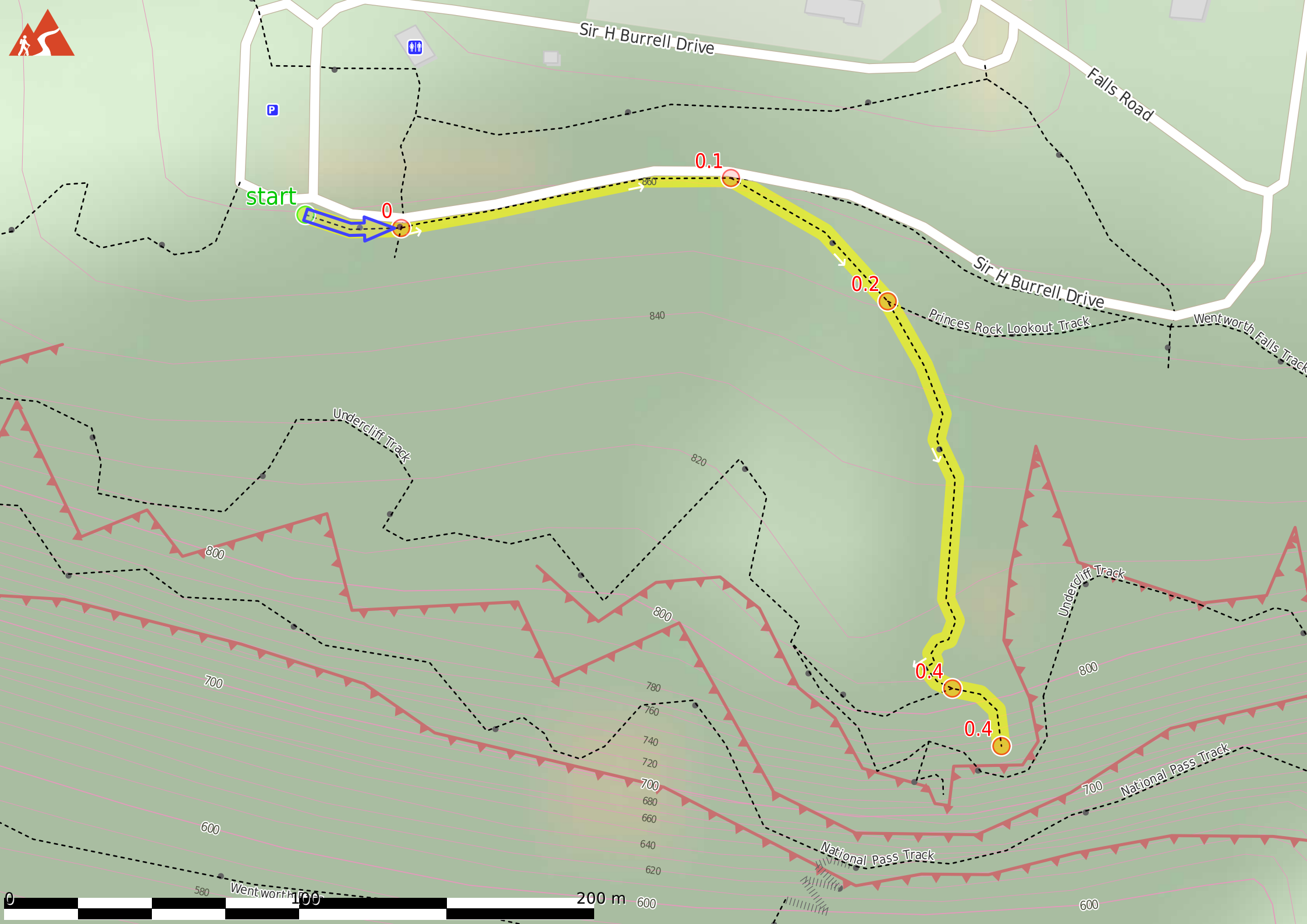
Before you start any journey ensure you;

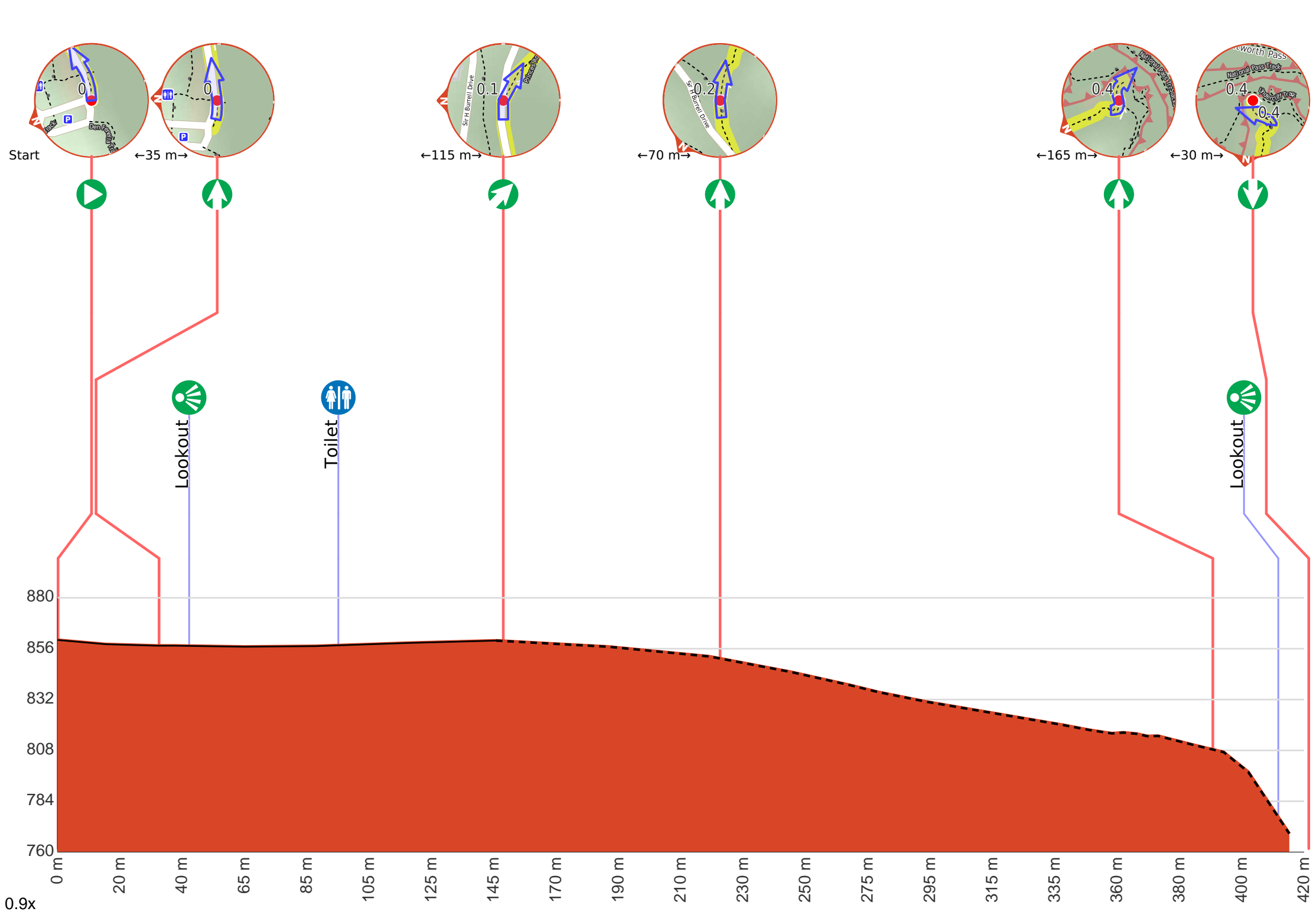
- Tell someone you trust where you are going and what to do if you are late returning
- Have adequate equipment, supplies, skills & knowledge to undertake this journey safely
- Consider weather forecasts, park/track closures & fire dangers
- Can respond to emergencies & call for help at any point
- Are healthy and fit enough for this journey

If not, change plans and stay safe. It is okay to delay and ask people for help.

Share
[Bushwalk.com](https://bushwalk.com.au/OXFEM0J)
[/j/OXFEM0J](https://bushwalk.com.au/OXFEM0J)

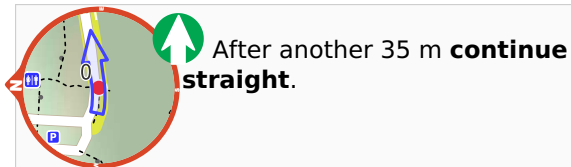
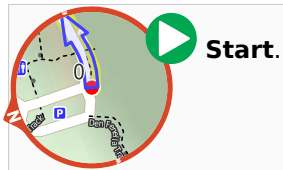







Getting started: From Jamison Lookout, this walk follows the footpath along Sir H. Burrell Drive, past the information sign, keeping the Jamison Valley to the right. Soon the footpath leads to an intersection at the top of some steps (signposted as the way to 'Princes Rock Lookout').


From the top of the steps, this walk heads down the steps following the 'Princes Rock Lookout' sign. The track soon comes to a three-way intersection, with a 'Car Park' arrow pointing back up.

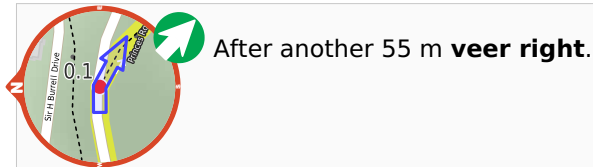



 After another 10 m find the "Jamison Lookout" (on your right).



The recently renovated Jamison Lookout is on Sir H Burrell Drive, in the Blue Mountains National Park. The lookout has a wonderful view to the south, down the Jamison Valley to Mount Solitary and beyond. This is a great wheelchair-accessible viewpoint with a large information sign and bench seats. The lookout is fenced, and is located just below the Wentworth Falls Picnic Area.

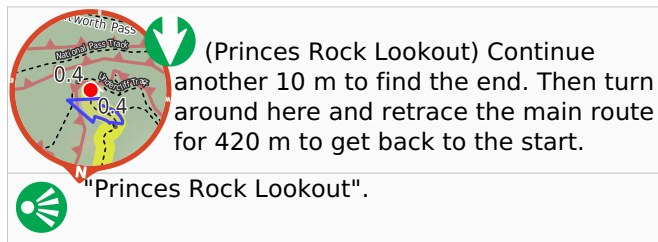
 After another 50 m pass the toilet (80 m on your left).



 After another 20 m find the "Princes Rock" (on your right).



Princes Rock is a great fenced lookout, to the west of Wentworth Falls. There are extensive views into the Jamison Valley below. The lookout has an excellent view of Wentworth Falls, cascading over the cliffs opposite.



 "Princes Rock Lookout".