



Scotts Hut

1 h to 1 h 15 min

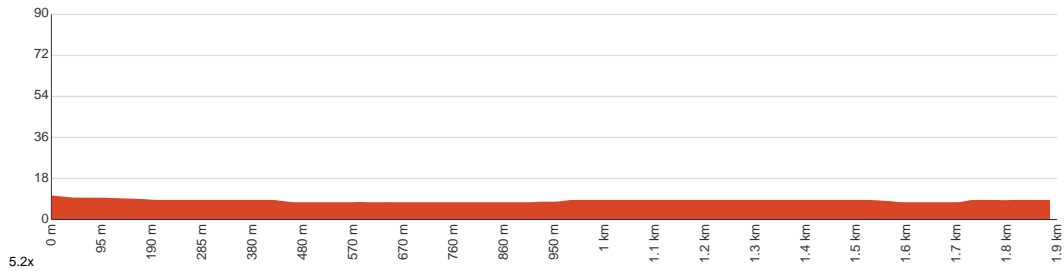
3.8 km
Return

↑ 6 m
↓ 6 m

2
Easy track



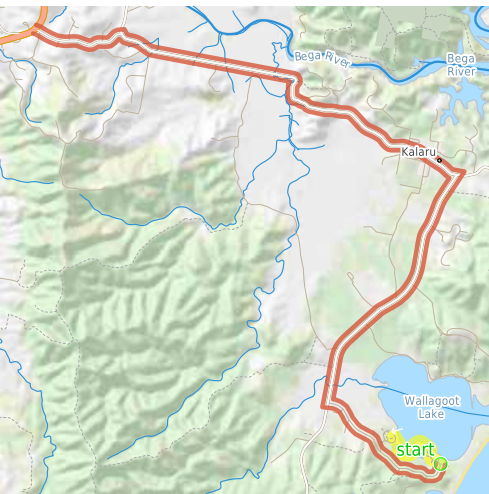
The track to the historic Scotts Hut is a great walk along the shores of Wallagoot Lake and Scotts Bay. The walk is well signposted as it leads into the open grass area of Scotts Hut picnic area. The hut itself is well worth an explore and a peek through the windows of this once pioneer home. Let us begin by acknowledging the Traditional Custodians of the land on which we travel today, and pay our respects to their Elders past and present.



Class 2 of 6 Clear and well formed track or trail	
Quality of track	Clear and well formed track or trail (2/6)
Gradient	Gentle hills with occasional steps (2/6)
Signage	Clearly signposted (1/6)
Infrastructure	Generally useful facilities (such as fenced cliffs and seats) (1/6)
Experience Required	No experience required (1/6)
Weather	Weather generally has little impact on safety (1/6)

Getting to the start: From Princes Highway, A1

- Turn on to Kerrisons Lane then drive for 2.1 km
- Turn right onto Tathra Road and drive for another 8.8 km
- Turn sharp right onto Sapphire Coast Drive, 9 and drive for another 6.2 km
- Turn left onto Bournda Road and drive for another 2.9 km
- Turn slight left and drive for another 500 m



Before you start any journey ensure you;

- Tell someone you trust where you are going and what to do if you are late returning
- Have adequate equipment, supplies, skills & knowledge to undertake this journey safely
- Consider weather forecasts, park/track closures & fire dangers
- Can respond to emergencies & call for help at any point
- Are healthy and fit enough for this journey

If not, change plans and stay safe. It is okay to delay and ask people for help.

Share
Bushwalk.com
/j/NXMGBR





Wallagoot Lake

Scotts Bay

Bournda Lagon Road

start

1.9

1.8

1.8

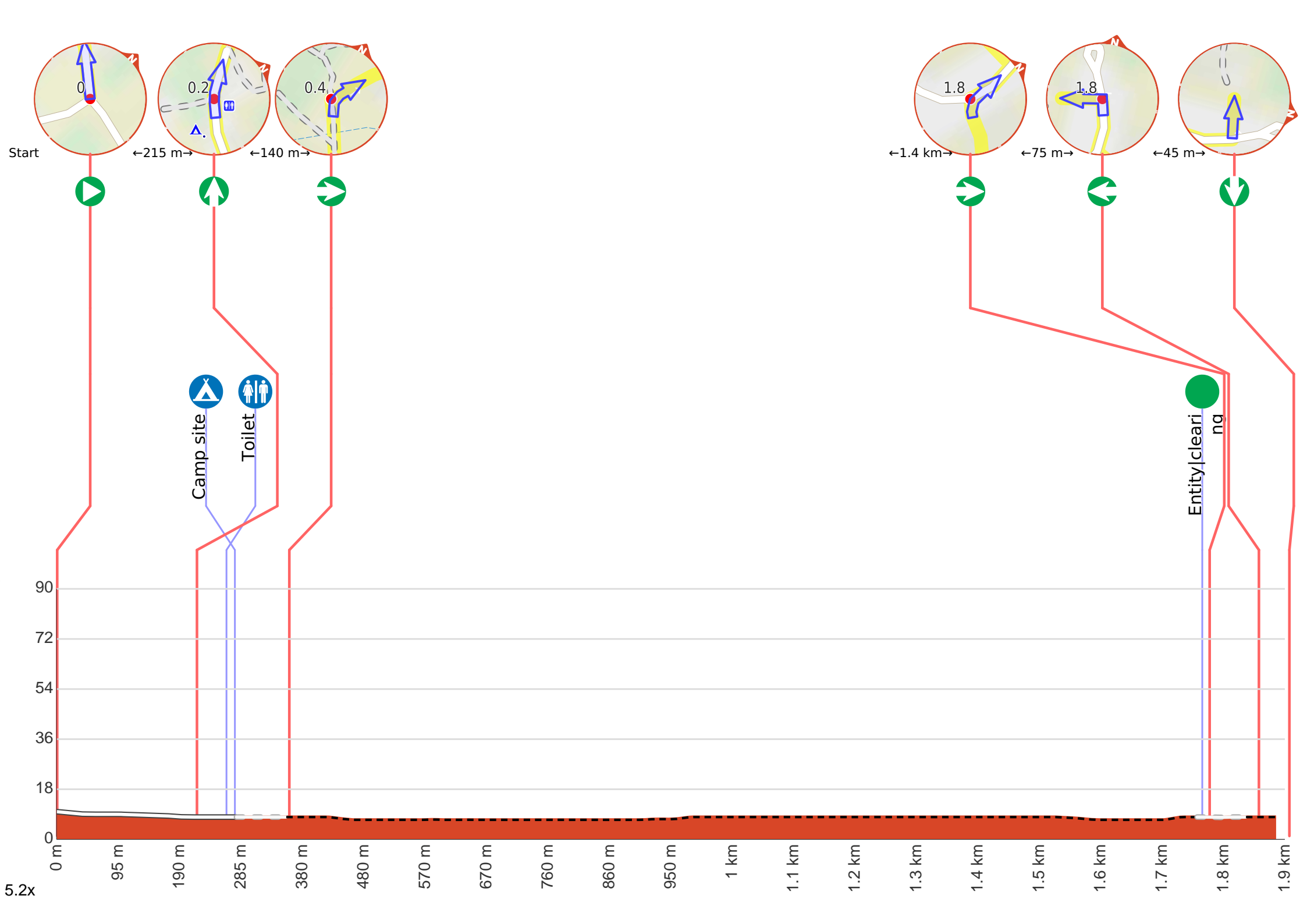
0.4

0.2

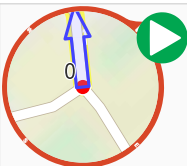
0

0.5

1 km



Getting started: From the sign post at the large shelter, the walk follows the dirt road, leaving the shelter behind on the left. The walk follows the road for a short distance to come to a large, green roofed, wooden building, the toilet block. Continue straight: From the toilet block, this walk heads west along the dirt road further into the campground. At the 'Sites 36-54' the walk turns right following the 'one way' arrow towards the lake. As the road bends left, follow the track down the hill to the lake to soon come to a three way intersection next to Wallagoot Lake. Here there is a sign pointing back to 'Hobart Beach Camping Area'.



Start.



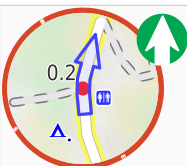
After another 95 m **continue straight.**



After another 180 m come to the "Hobart Beach" (25 m on your left).



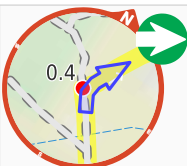
Then pass the toilet (25 m on your right).



Continue straight.



After another 70 m **continue straight.**



After another 70 m **turn right.**

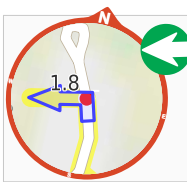
After another 1.4 km find the "Scotts Bay picnic area" (9 m on your right).



Scotts Bay picnic area, Bournda National Park, is situated on the southern banks of Wallagoot Lake, at Scotts Bay. The picnic area has a large grassed area with a few shady areas closer to the water. An electric BBQ plate, toilets and picnic tables are scattered in the shade. The picnic area surrounds the historic Scotts Hut building. The facilities can be accessed from Bournda Rd.



After another 10 m **turn right.**



After another 75 m **turn left.**

About 75 m past the end is "Scotts Hut".



Scotts Hut is situated on the south-western banks of Wallagoot Lake, halfway between Merimbula and Tathra, in Bournda National Park. The reconstructed hut (completed in 1988) was built in a slab cottage style. This cottage has a corrugated iron roof, and wooden walls and floorings. The cottage has been fitted with gutters which feed a water tank at the southern end of the hut. The hut has an open fireplace and its interiors are painted white. The builder of the hut was Thomas Scott, originally a resident of Cooma and a father of twelve, to two wives. The hut is thought to have been built in 1890 on one of many pieces of land Mr Scott owned around the Wallagoot Lake. The hut can be accessed via the Sapphire Highway and Bournda Rd. Surrounding the hut is a picnic area and adjacent, Hobart Beach.



Turn around here and retrace the main route for 1.9 km to get back to the start.