



One Tree Bridge Trail

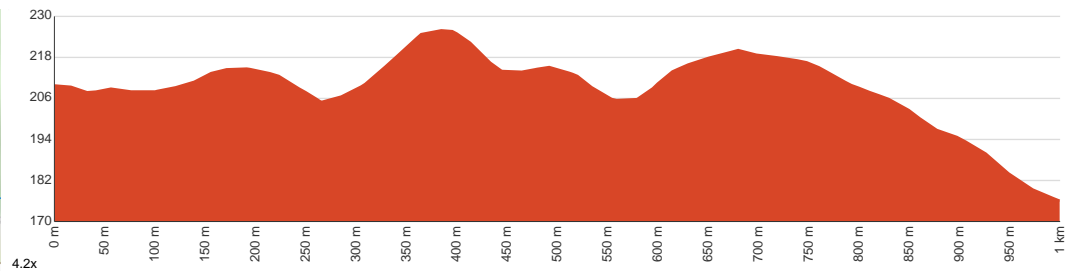
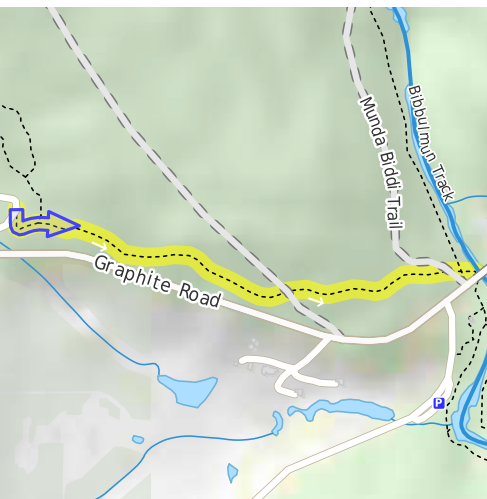
 45 min to 1 h 15 min


2 km
Return


↑ 122 m
↓ 122 m


Moderate track

Starting from the car park off Graphite Road, Glenoran, this return walk takes you to One tree bridge and back. The tranquil karri and marri forest hosts the purple-crowned lorikeets, which jump in between the trees while they are searching for the tastiest nectar. You can listen to them through the trail and see 4 Aces, perfectly lined four enormous karri trees growing in the forest. It is an informative walk, and you can see more informative signs when you reach One Tree Bridge. Unfortunately, no pets are allowed. Let us begin by acknowledging the Traditional Custodians of the land on which we travel today, and pay our respects to their Elders past and present.



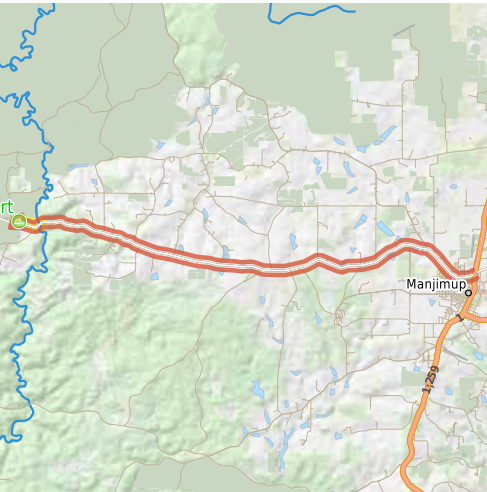
Class 3 of 6

Formed track, with some branches and other obstacles

Quality of track	Clear and well formed track or trail (2/6)
Gradient	Short steep hills (3/6)
Signage	Clearly signposted (2/6)
Infrastructure	Generally useful facilities (such as fenced cliffs and seats) (2/6)
Experience Required	No experience required (2/6)
Weather	Weather generally has little impact on safety (2/6)

Getting to the start: From South Western Highway, 1, Manjimup.

- Turn on to Graphite Road then drive for 21.7 km
- Turn right and drive for another 220 m



Before you start any journey ensure you;

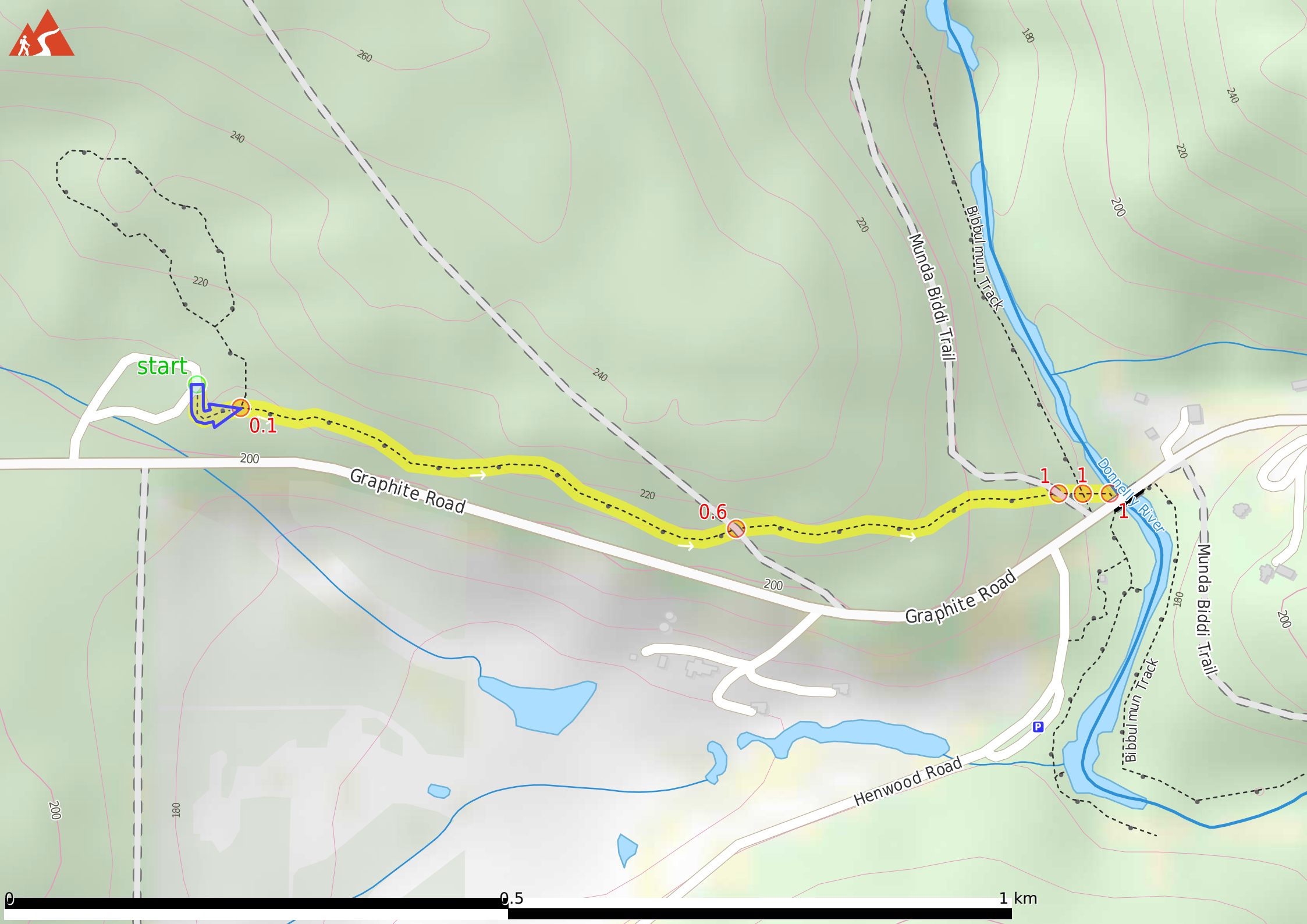
- Tell someone you trust where you are going and what to do if you are late returning
- Have adequate equipment, supplies, skills & knowledge to undertake this journey safely
- Consider weather forecasts, park/track closures & fire dangers
- Can respond to emergencies & call for help at any point
- Are healthy and fit enough for this journey

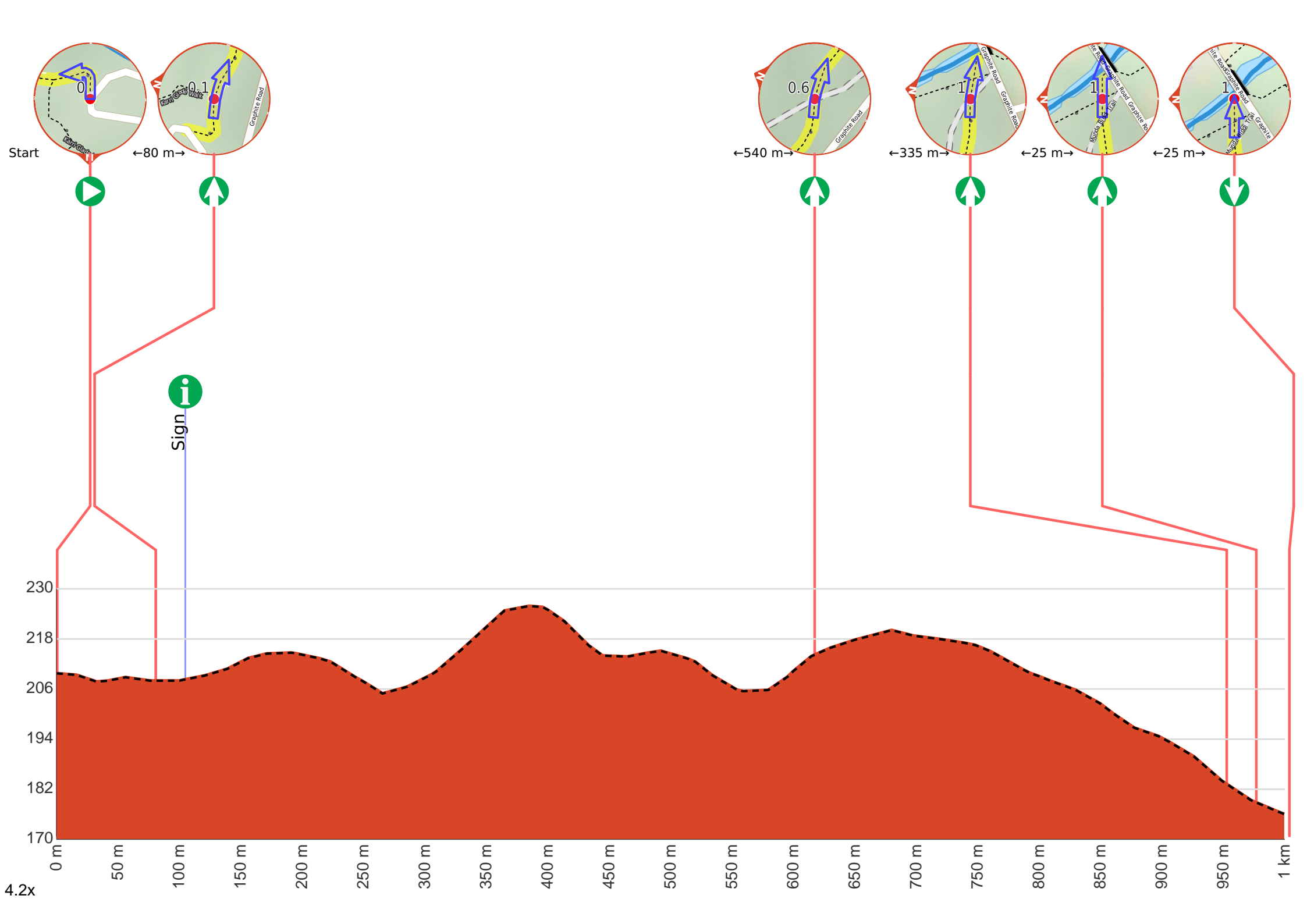
If not, change plans and stay safe. It is okay to delay and ask people for help.

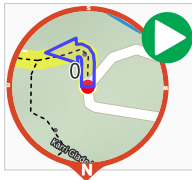
Share

[Bushwalk.com](https://bushwalk.com/j/NKK5BE)
[/j/NKK5BE](https://bushwalk.com/j/NKK5BE)

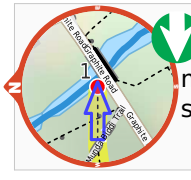








Start.



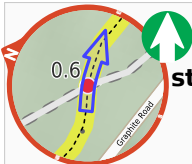
Turn around here and retrace the main route for 1 km to get back to the start.



After another 80 m **continue straight.**



After another 25 m pass the sign (on your right).



After another 510 m **continue straight.**



After another 335 m **continue straight.**



After another 25 m **continue straight.**



About 115 m past the end is a toilet.



About 130 m past the end is "Picnic table".



About 65 m past the end is "Information Hut".