




Cremorne Point to Mosman Wharf

(Borogegal, Cammeraygal & Wallumedegal Country)

 40 min to 45 min

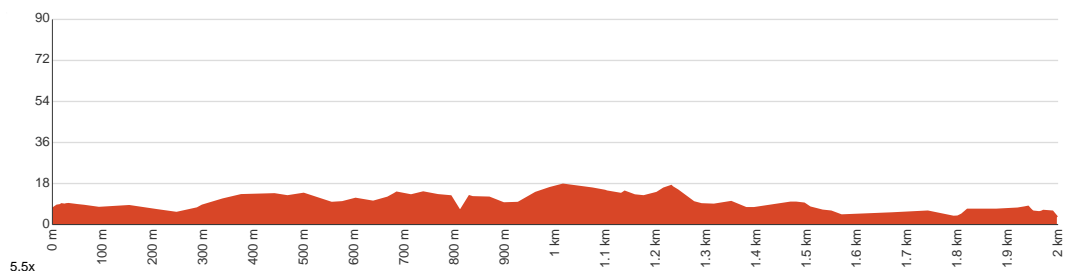
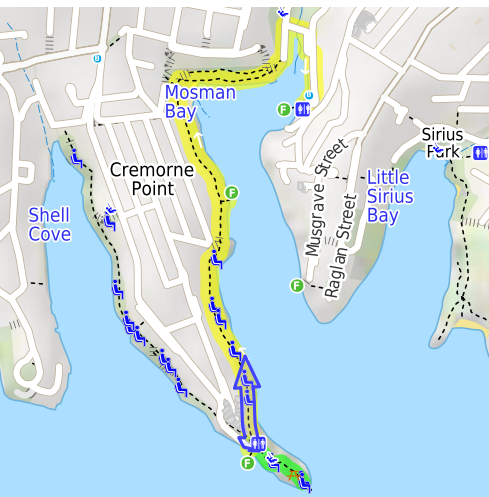

2 km
One way


↑ 50 m
↓ 54 m


Easy track



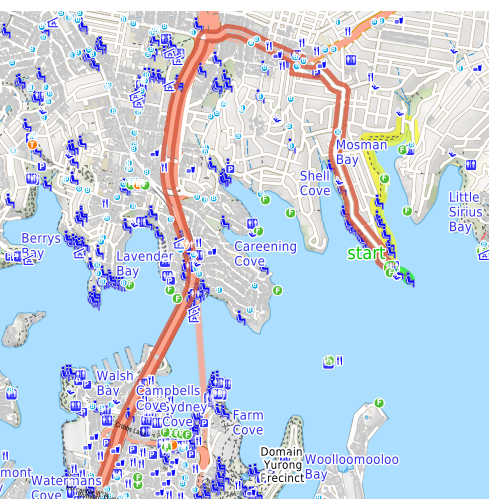
This walk explores the foreshore tracks of Cremorne Reserve, taking in fantastic harbour views, beautiful gardens and a sidetrip to Robertsons Point lighthouse. Starting from Cremorne ferry wharf, the walk climbs to Robertsons Point and lighthouse, then meanders down past interesting houses and historic gardens, before delving into Mosmans Bay and finishing up at the ferry wharf. A great way to explore part of the harbour, capped off with rides on the ferry. Let us begin by acknowledging the Borogegal, Cammeraygal & Wallumedegal people, Traditional Custodians of the land on which we travel today, and pay our respects to their Elders past and present.



Class 2 of 6 Clear and well formed track or trail	
Quality of track	Smooth and hardened path (1/6)
Gradient	Gentle hills with occasional steps (2/6)
Signage	Clearly signposted (1/6)
Infrastructure	Generally useful facilities (such as fenced cliffs and seats) (1/6)
Experience Required	No experience required (1/6)
Weather	Weather generally has little impact on safety (1/6)

Getting to the start: From Western Distributor, A4

- Turn on to Warringah Freeway, M1 then drive for 65 m
- Keep right onto Warringah Freeway, M1 and drive for another 1.3 km
- Keep right onto Military Road Offramp, A8 and drive for another 1.1 km
- Turn right onto Wycombe Road and drive for another 90 m
- Turn left onto Yeo Street and drive for another 210 m
- Turn right onto Rangers Road and drive for another 285 m
- Turn right onto Murdoch Street and drive for another 335 m
- At roundabout, take exit 1 onto Murdoch Street and drive for another 105 m
- Keep right onto Murdoch Street and drive for another 1.3 km



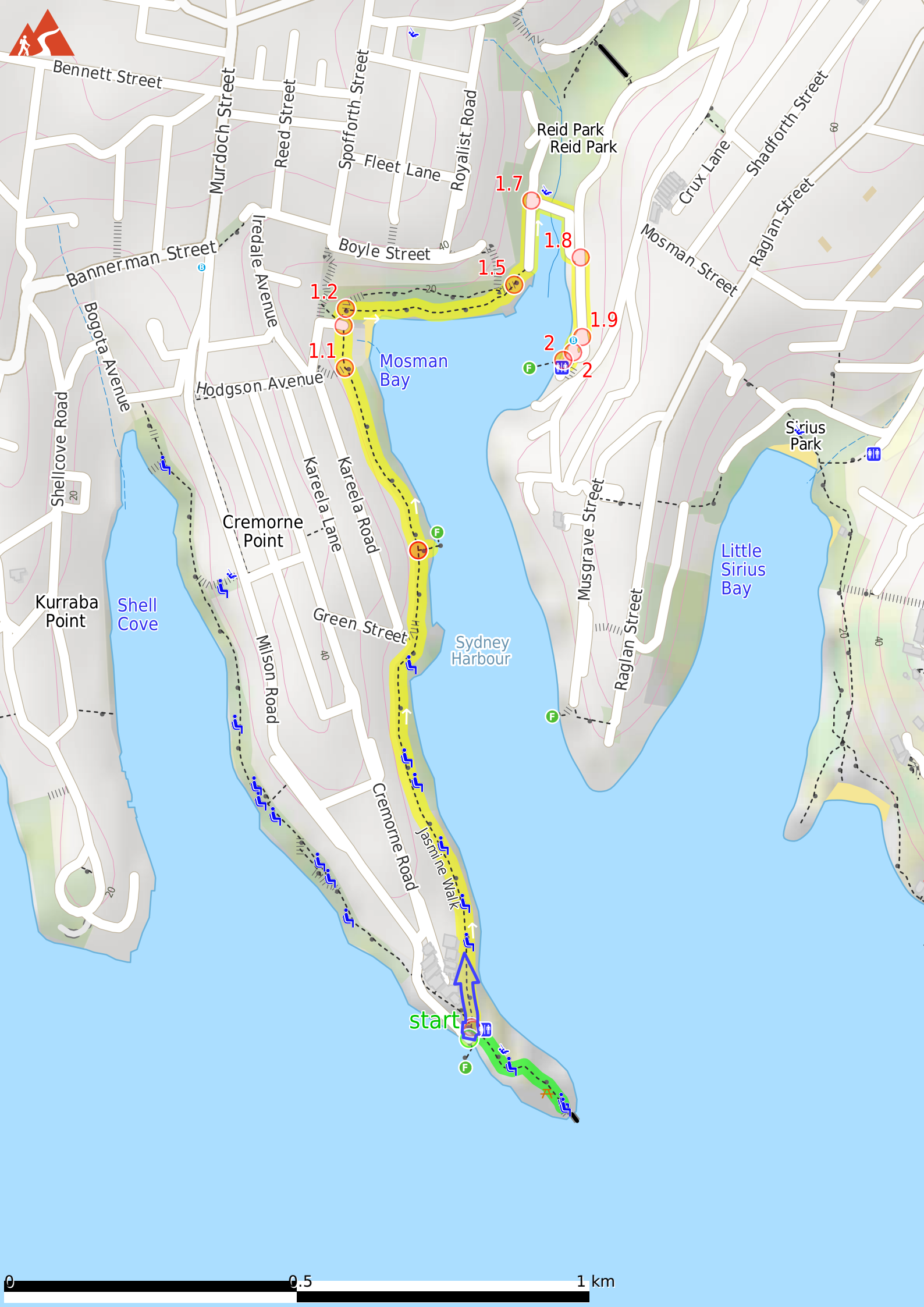
Before you start any journey ensure you;

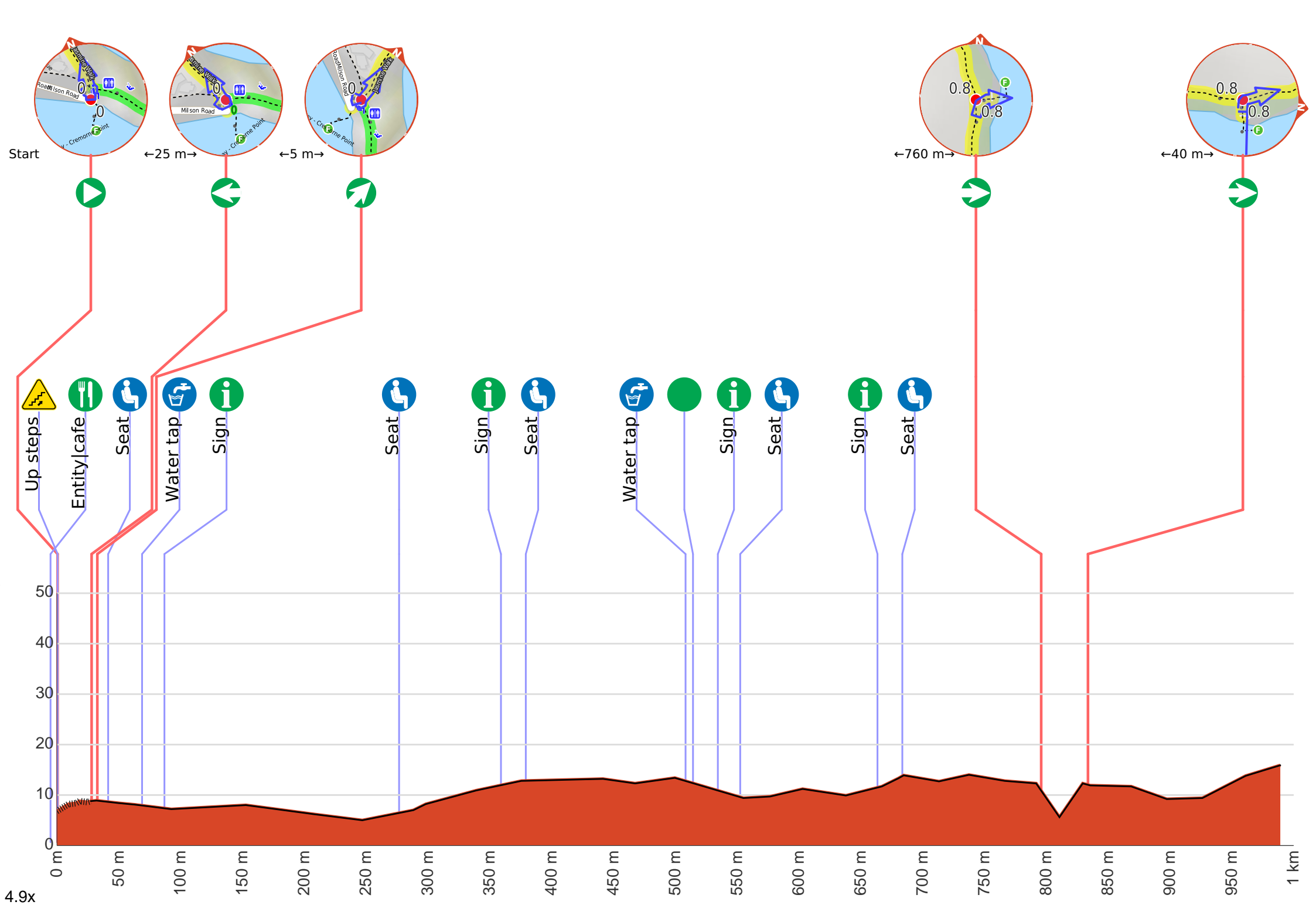
- Tell someone you trust where you are going and what to do if you are late returning
- Have adequate equipment, supplies, skills & knowledge to undertake this journey safely
- Consider weather forecasts, park/track closures & fire dangers
- Can respond to emergencies & call for help at any point
- Are healthy and fit enough for this journey

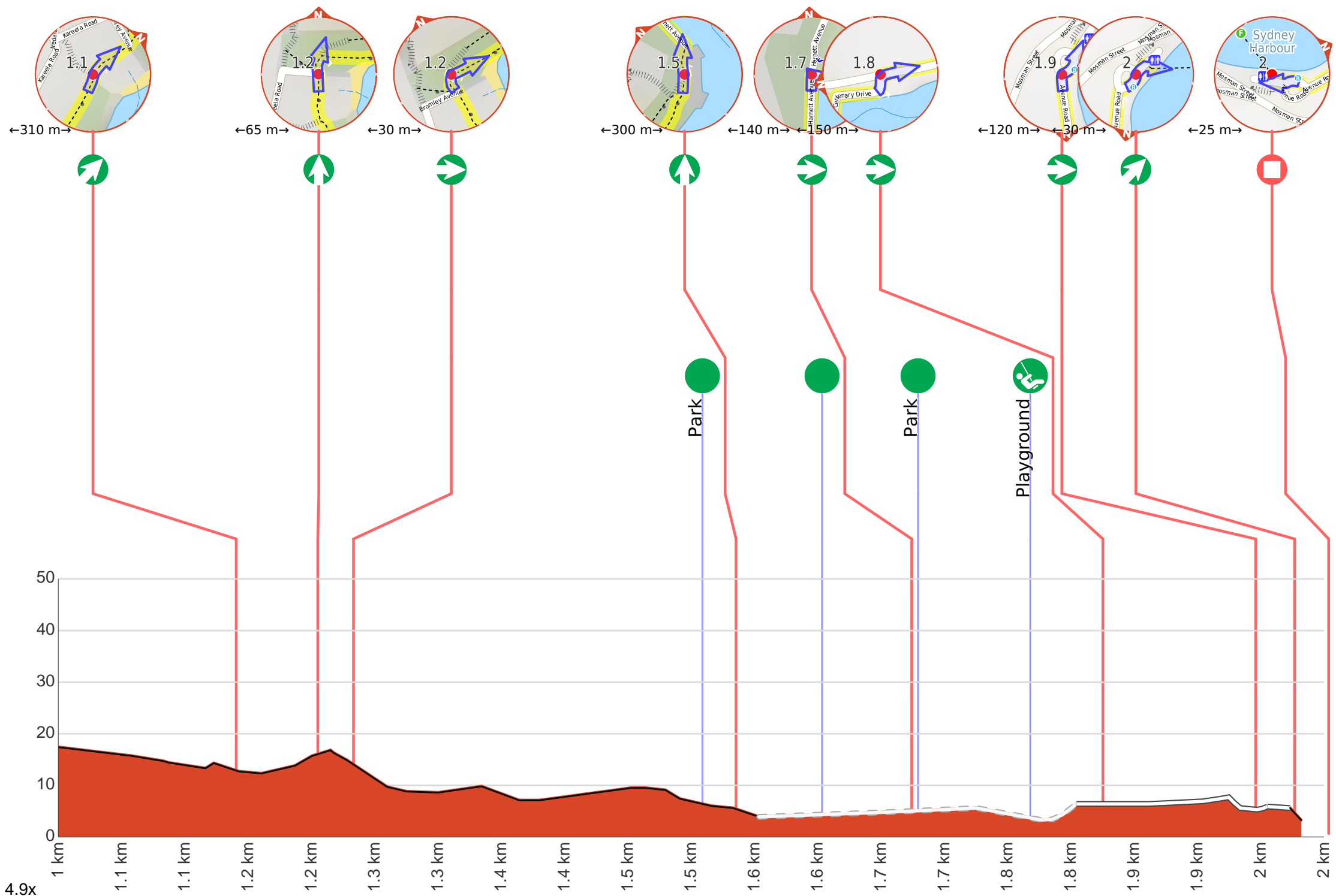
If not, change plans and stay safe. It is okay to delay and ask people for help.

Share
[Bushwalk.com](https://bushwalk.com/j/NBSG8N)
[/j/NBSG8N](https://bushwalk.com/j/NBSG8N)









Getting started: From the entrance to Cremorne Point Ferry Wharf, this walk crosses Milson Road to the base of the staircase on the other side of the road. Here the walk turns right to head up the steps past the lookout and monument to 'Sophie Vaillant' to an intersection with a few other footpaths.



Start.



Then head up the steps (about 25 m long)



Cremorne Point Ferry Wharf (about 15 m back from the start).



Cremorne Point Ferry Wharf marks the first stop on the Mosman Ferry Service. The wharf is home to Sophie's Place cafe, serving coffee, food and drinks. A public phone, public toilets and a children's playground can all be found within 100m of this wharf.



After 45 m pass a seat (on your right)., has a backrest.

Start of an optional side trip: An optional side trip to Robertsons Point Lookout.



To start this optional side trip turn right here. **Start.**



After 20 m pass the park (on your right).



After another 10 m find the "Sophies Lookout" (6 m on your left).



This unofficial lookout takes in sweeping views across Sydney Harbour, over top of Cremorne Point Wharf and 'Sophie's Place' cafe. The lookout is dedicated to Sophie Vaillant, long-term proprietor of the cafe below.



After another 30 m pass the toilet (15 m on your left).

This toilet is wheelchair accessible.



After another 20 m pass the playground (15 m on your left).



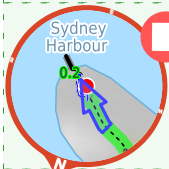
After another 50 m pass a seat (6 m on your left)., has a backrest.



After another 65 m head down the steps (about 5 m long)



About 10 m past the end is a picnic table.



The end.



A seat., has a backrest.



"Robertsons Point Lookout".



Robertsons Point, also known as Cremorne Point, is home to Cremorne Reserve. At the very tip, visitors can wander down some old steps to the lighthouse, and the more adventurous can continue down a rather precarious ladder to the water's edge. The spectacular harbour views can be enjoyed from a number of bench seats. A memorial plaque reminds visitors to take extra care and respect the inherent dangers of the rocky coast.



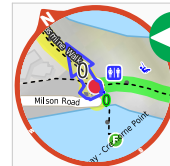
About 40 m past the end is "Robertsons Point".



Turn around and retrace your steps back the 205 m to the main route.



Back at the main route continue straight and follow on from the 25 m waypoint.



Turn left.



After another 5 m **veer right**, to head along Jasmine Walk.




After another 35 m pass the water tap (8 m on your left).





After another 20 m pass the sign.




After another 190 m pass a seat (5 m on your right)., has a backrest.

 After another 80 m pass the sign (7 m on your right).


 After another 20 m pass a seat (6 m on your right)., has a backrest.


 After another 130 m pass the water tap (5 m on your right).


 After another 6 m find the "Elephants Ear" (on your right).




The Lex and Ruby Graham Garden at Cremorne Point is quite remarkable, worthy of a little extra time on your walk. A chance planting of a tropical 'Elephant's Ear' bulb in 1959, which happened to thrive, led to a lifetime work for Lex Graham and his future wife, Ruby. They worked steadily for decades, clearing weeds and rubbish, improving the soil and building up the gardens with donated plants and cuttings.

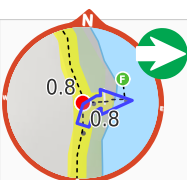
 After another 20 m pass the "The Garden that Grew from an Elephant's Ear" (7 m on your right).

 After another 20 m pass a seat (10 m on your right)., has a backrest.

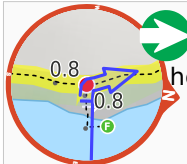
 After another 110 m pass the sign (10 m on your right).

 After another 20 m pass a seat (15 m on your right)., has a backrest.

 After another 5 m **continue straight**, to head along Jasmine Walk.



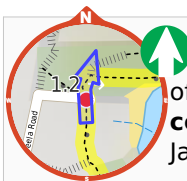
After another 105 m **turn right**.



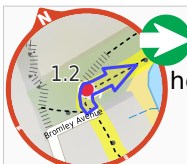
After another 40 m **turn right**, to head along Jasmine Walk.



After another 310 m **veer right**, to head along Jasmine Walk.



After another 65 m (at the intersection of Jasmine Walk & Bromley Avenue) **continue straight**, to head along Jasmine Walk.



After another 30 m **turn right**, to head along Jasmine Walk.




After another 275 m head into the "Reid Park".



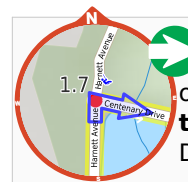
After another 25 m **continue straight**, to head along Jasmine Walk.



After another 70 m find the "Rowers Restaurant" (5 m on your right).



Located deep in Mosmans Bay, the Rowers Restaurant is part of Mosman Rowers Club (distinct from Mosman Rowing Club at the Spit), between Mosman Marina and Sea Scouts Hall. Open to the public, the club houses a bistro, restaurant and bar, which are open for lunch and dinner daily, as well as breakfast on Sundays. For more information, call 9953 7966.



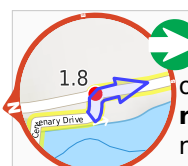
After another 70 m (at the intersection of Harnett Avenue & Centenary Drive) **turn right**, to head along Centenary Drive.



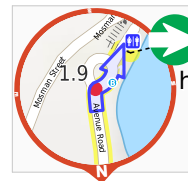
After another 5 m pass the "Reid Park" (5 m on your left).



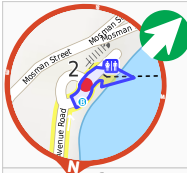
After another 90 m pass the playground (20 m on your left).



After another 55 m (at the intersection of Avenue Road & Centenary Drive) **turn right**, to head along Avenue Road (a residential road).



After another 120 m **turn right**, to head along Avenue Road.



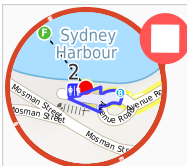
After another 30 m **veer right**.



After another 25 m come to "Mosman Bay Ferry Wharf and Shops".



Mosman Bay ferry wharf, located on Avenue Rd, is nestled in the deep Mosmans Bay, opposite the marina. The wharf houses Wharfys' cafe. Open weekdays 7am-2pm and weekends 7am-4pm, for more information call (02) 9968-3569. Across the road is Mosman Wharf Store, selling groceries and snacks, newspapers, bait and travel tickets. Open weekdays 7am-7pm, Sat 8am-6pm & Sun 8am-2pm, for more information, call (02) 9969 9369.



The end.



About 15 m past the end is a toilet.