




The Wallumarra Track to Bola Creek

(Dharawal Country)

 1 h 45 min to 3 h 30 min

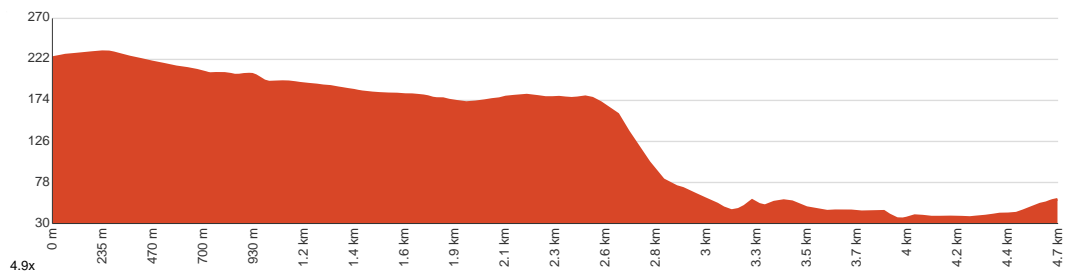

4.7 km
One way


↑ 64 m
↓ 230 m

 3
Moderate track



This walk becomes more interesting once you reach the end of the service trail section and start on the bush track. There are great views going down the hill, and once at Bola Creek the track meanders alongside the creek, through a dark forest, until meeting up with Lady Carrington Dr. Let us begin by acknowledging the Dharawal people, Traditional Custodians of the land on which we travel today, and pay our respects to their Elders past and present.



Class 3 of 6 Formed track, with some branches and other obstacles	
Quality of track	Formed track, with some branches and other obstacles (3/6)
Gradient	Short steep hills (3/6)
Signage	Directional signs along the way (3/6)
Infrastructure	Limited facilities, not all cliffs are fenced (3/6)
Experience Required	No experience required (1/6)
Weather	Weather generally has little impact on safety (1/6)

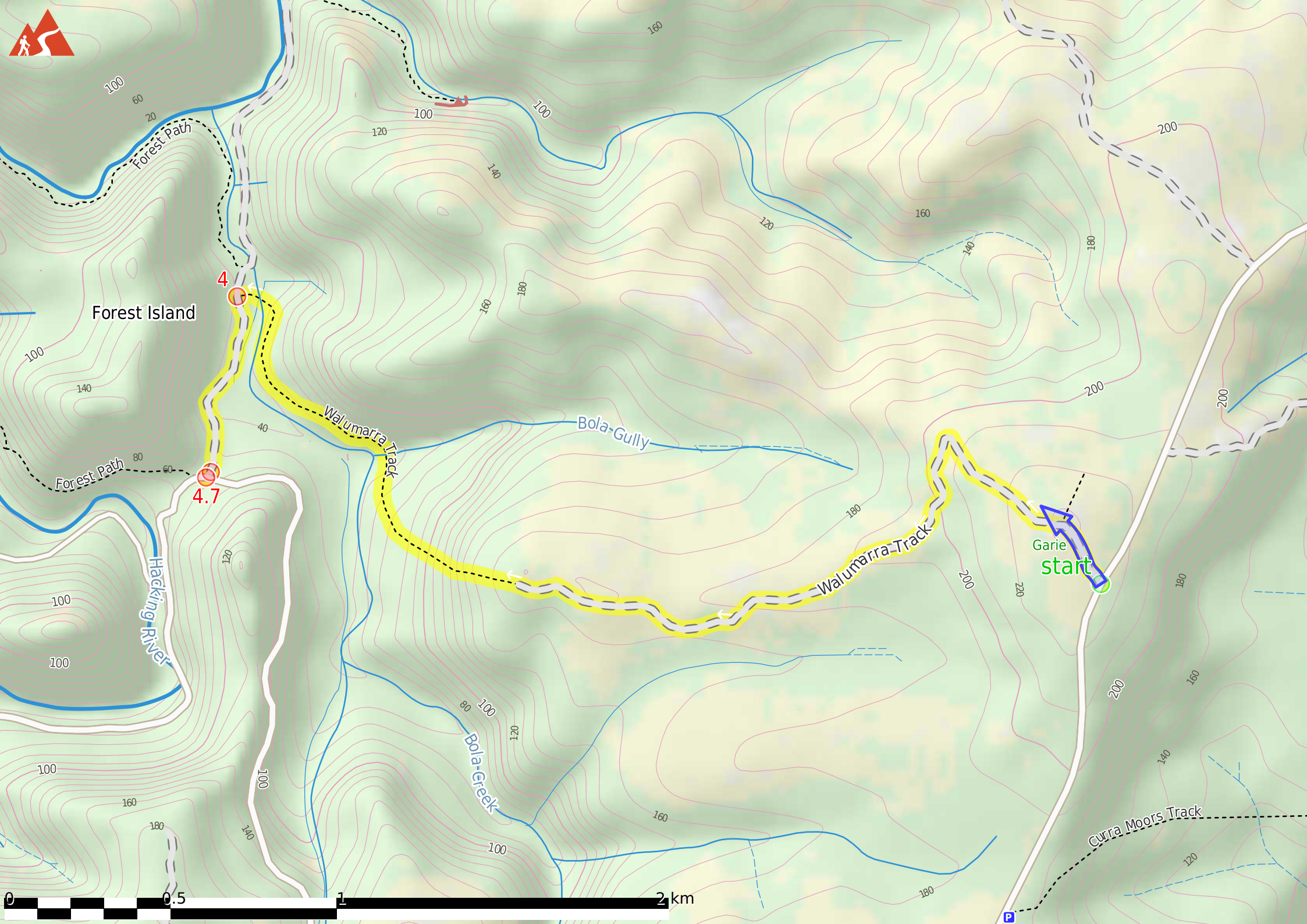
Before you start any journey ensure you;

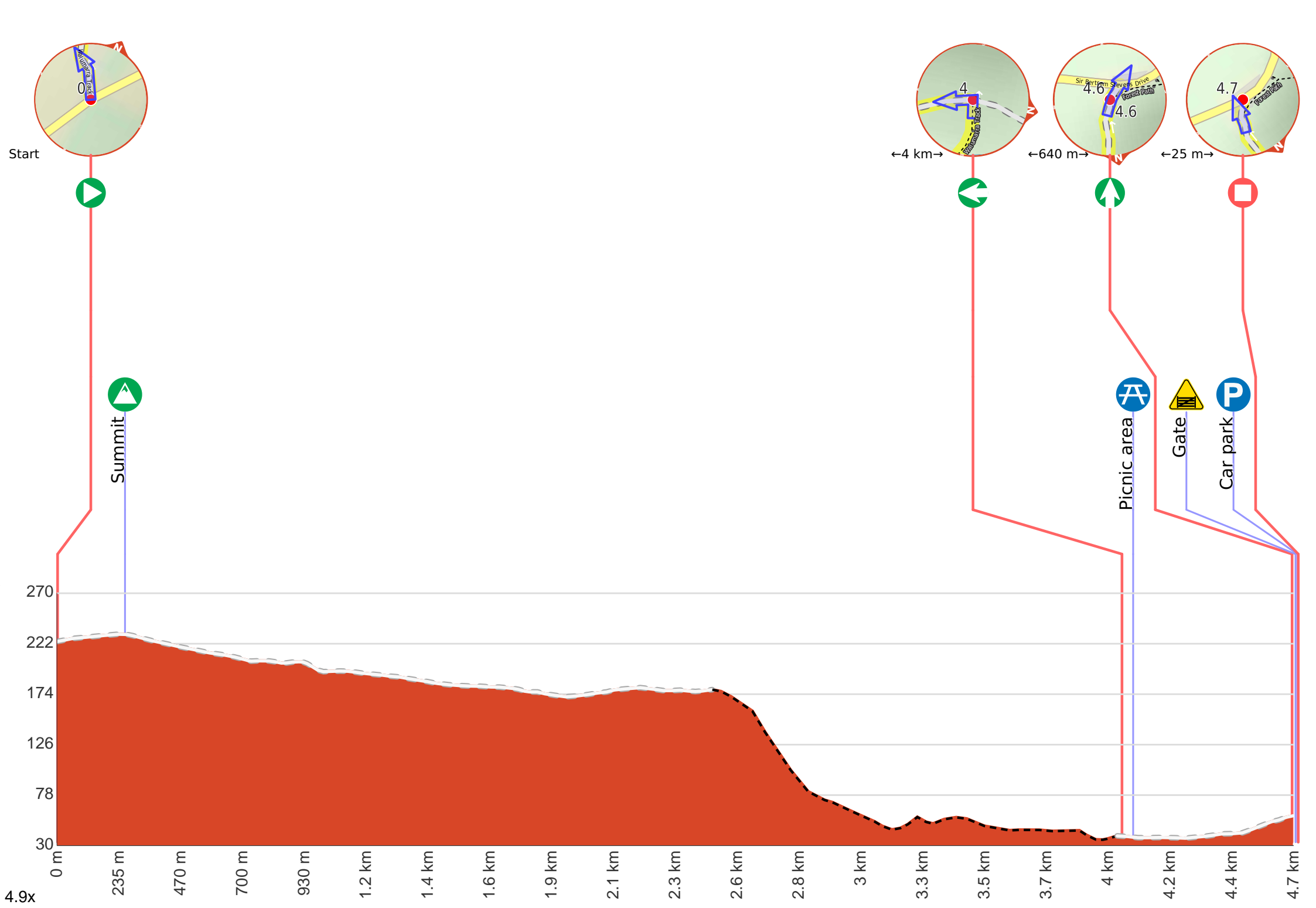
- Tell someone you trust where you are going and what to do if you are late returning
- Have adequate equipment, supplies, skills & knowledge to undertake this journey safely
- Consider weather forecasts, park/track closures & fire dangers
- Can respond to emergencies & call for help at any point
- Are healthy and fit enough for this journey

If not, change plans and stay safe. It is okay to delay and ask people for help.


Share
[Bushwalk.com](https://bushwalk.com/ij/N5UQPZ)
[/ij/N5UQPZ](https://bushwalk.com/ij/N5UQPZ)





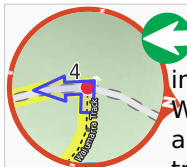


Getting started: From the intersection, this walk heads along the dark gravel service trail in the opposite direction to the arrow on the signpost. The track soon turns left and after approximately 50m, the track turns from the dark gravel to yellow sand. The track soon passes an old trig point on the left to continue for approximately 30m to the intersection.




At the intersection of Sir Bertram Stevens Drive & Walumarra Track **Start** heading along *Walumarra Track* (a vehicle track).

After 255 m pass the "Garie" (25 m on your left).

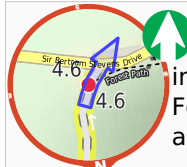


After another 3.7 km (at the intersection of Lady Carrington Drive & Walumarra Track) **turn left**, to head along Lady Carrington Drive (a vehicle track).

After another 40 m find the "Bola Picnic Area" (115 m on your right).



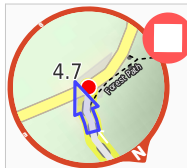
Bola Picnic Area, in the Royal National Park, is at the intersection of Lady Carrington Drive and Forest Island Track, beside Bola Creek. You will find a small clearing with a picnic table in a gorgeous rainforest setting, surrounded by tall trees and ferns scattered through the area. There is no car access to the picnic area, making this a lovely quiet area.



After another 600 m (at the intersection of Lady Carrington Drive & Forest Path) **continue straight**, to head along Lady Carrington Drive.


After another 15 m head through/around the gate.

After another 7 m to find the car park.



After another 3 m come to the end.

About 20 m past the end is "Pinch Point".



Pinchpoints between rocks. The widest space is between the 5th and 6th rock from the fence (at the west side of car park) is 56cm wide.