



Harewood Track

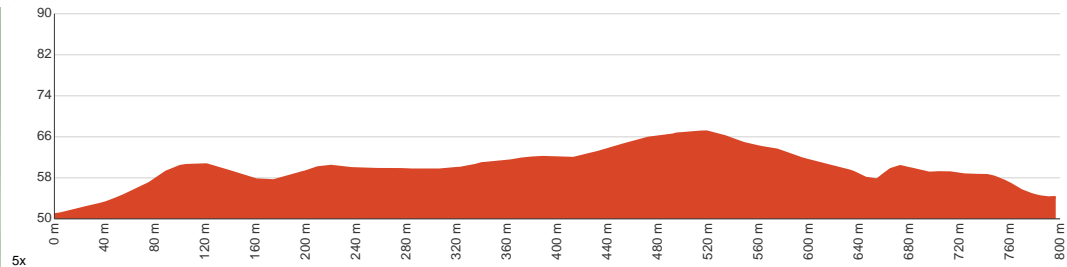
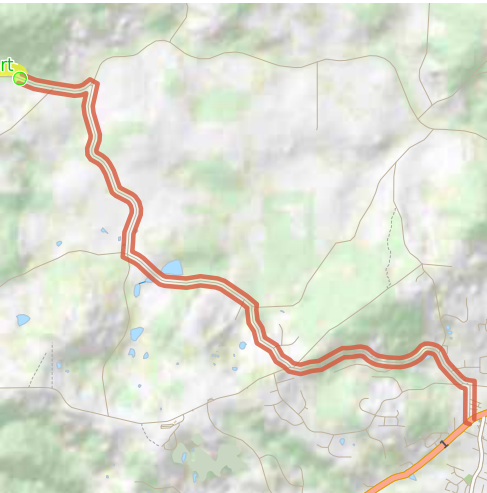
 30 min to 50 min


1.6 km
Return


↑ 43 m
↓ 43 m


Easy track

Starting from the car park on Scotsdale Road, Scotsdale, this return walk is a short one that is suitable for families. There is a picnic table at the end of the walk if you want to rest a little with scents of eucalyptus, and the signatures along the trail give information about Denmark's history and the plantation in the area. Karri trees also make it possible for birdwatching for the interested. Let us begin by acknowledging the Traditional Custodians of the land on which we travel today, and pay our respects to their Elders past and present.



Class 2 of 6 Clear and well formed track or trail	
Quality of track	Clear and well formed track or trail (2/6)
Gradient	Gentle hills with occasional steps (2/6)
Signage	Clearly signposted (2/6)
Infrastructure	Generally useful facilities (such as fenced cliffs and seats) (2/6)
Experience Required	No experience required (2/6)
Weather	Weather generally has little impact on safety (2/6)

Getting to the start: From South Coast Highway, 1, Denmark.

- Turn on to Hardy Street then drive for 410 m
- Turn left onto Mount Shadforth Road and drive for another 990 m
- Keep right onto Mount Shadforth Road and drive for another 1.4 km
- Keep right onto McNabb Road and drive for another 880 m
- Turn left onto Redman Road and drive for another 1.6 km
- Turn right onto Walter Road and drive for another 2.2 km
- Turn left onto Walter Road and drive for another 25 m
- Turn left onto Scotsdale Road, 255 and drive for another 840 m

Before you start any journey ensure you;

- Tell someone you trust where you are going and what to do if you are late returning
- Have adequate equipment, supplies, skills & knowledge to undertake this journey safely
- Consider weather forecasts, park/track closures & fire dangers
- Can respond to emergencies & call for help at any point
- Are healthy and fit enough for this journey

If not, change plans and stay safe. It is okay to delay and ask people for help.

Share
[Bushwalk.com](https://bushwalk.com/j/N3SY74)
[/j/N3SY74](https://bushwalk.com/j/N3SY74)





0.8

Harewood Forest Walk Trail

Harewood Forest Walk Trail

Harewood Forest Walk Trail

Scotsdale Road

Scotsdale Road

start

0

0.5

80

140

120

100

100

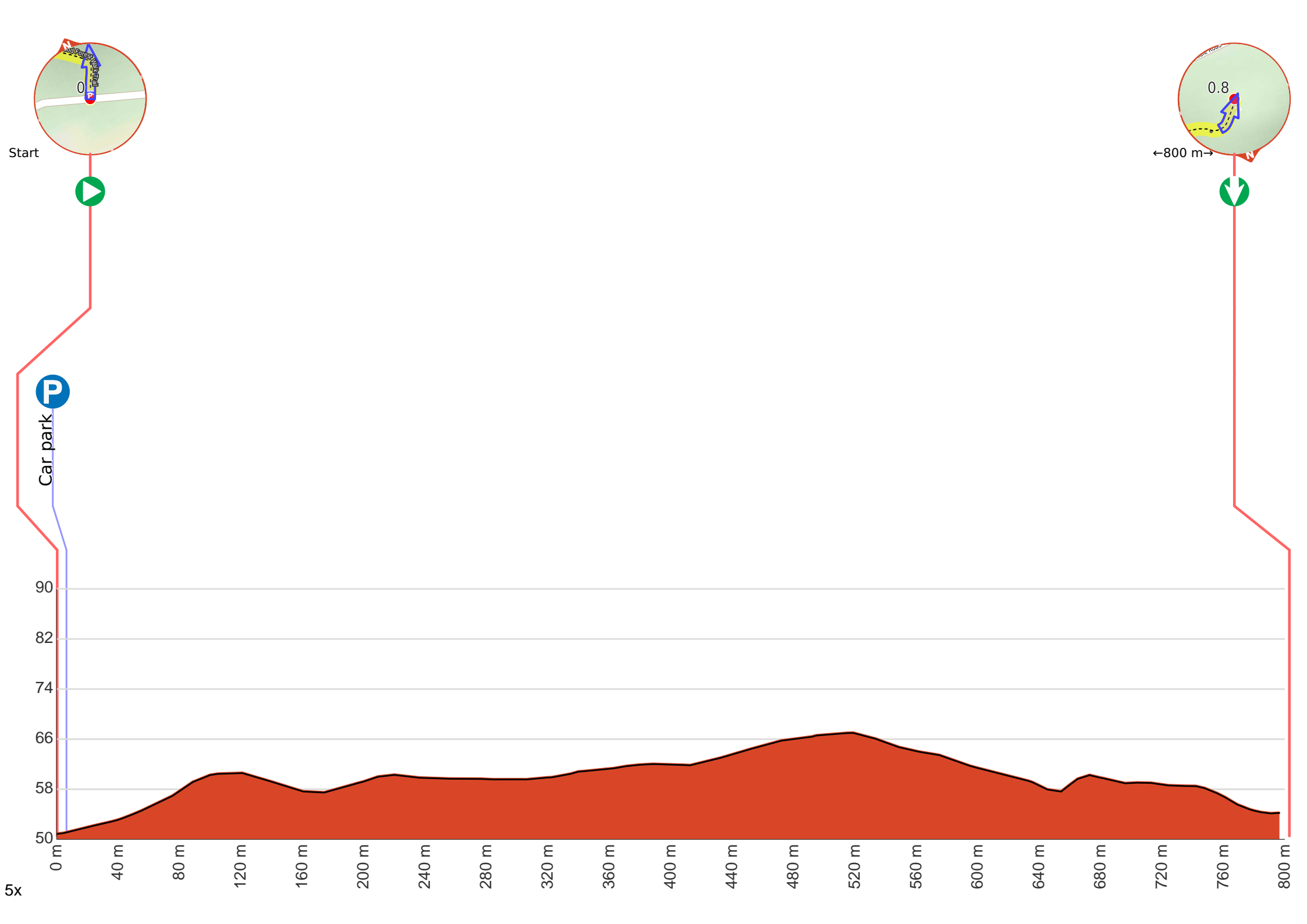
100

80

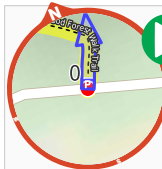
60

60

60



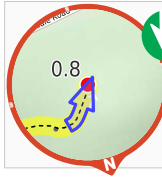
Getting started: From the car park on Scotsdale Road (800 metres west of the intersection with Walter Road), pass through the line of bollards before crossing over the creek on the footbridge and then follow the dirt track to reach your destination.



At the intersection of Harewood Forest Walk Trail & Scotsdale Road **Start** heading along *Harewood Forest Walk Trail* (a footpath).



Find the car park at the start.



Continue another 790 m to find the end. Then turn around here and retrace the main route for 800 m to get back to the start.