



# Law Walk Circuit

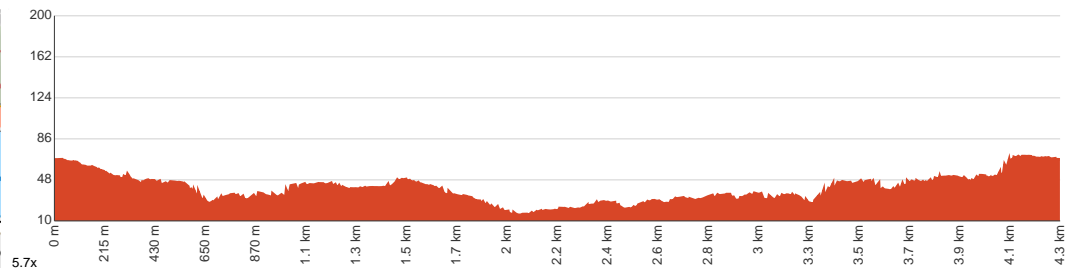
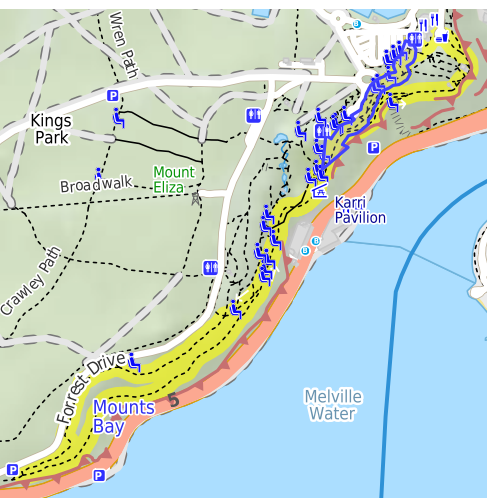
 1 h to 3 h

  
4.3 km  
Circuit

  
↑ 170 m  
↓ 169 m

  
Easy track

Starting from the Wadjuk Car Park, West Perth, this circuit walk takes you to the southeastern parts of Kings Park, visiting the Flame of Remembrance and the State War Memorial along the way. Situated in the city, you can have the best of both worlds: urban scenery on one side, majestic marri and jarrah trees on the other. It is also a great walk to explore the botanical gardens, and there are interpretive signs about the plantation, lookouts and Indigenous stories. The starting point is a short walk away from the city centre and is also reachable via public transport. Dogs are allowed but on leash. Let us begin by acknowledging the Traditional Custodians of the land on which we travel today, and pay our respects to their Elders past and present.



Class 2 of 6

Clear and well formed track or trail

Quality of track	Clear and well formed track or trail (2/6)
Gradient	Gentle hills with occasional steps (2/6)
Signage	Clearly signposted (2/6)
Infrastructure	Generally useful facilities (such as fenced cliffs and seats) (1/6)
Experience Required	No experience required (1/6)
Weather	Weather generally has little impact on safety (1/6)

**Getting to the start:** From Mitchell Freeway, West Perth.

- Turn on to Mitchell Freeway off to Wellington Steet then drive for 400 m
- Keep left onto Wellington Street Exit and drive for another 390 m
- Keep right onto Wellington Street Exit and drive for another 440 m
- Continue onto Elder Street and drive for another 50 m
- Turn right onto Malcolm Street and drive for another 470 m
- Turn left onto Fraser Avenue, 200 and drive for another 640 m
- Keep left and drive for another 105 m

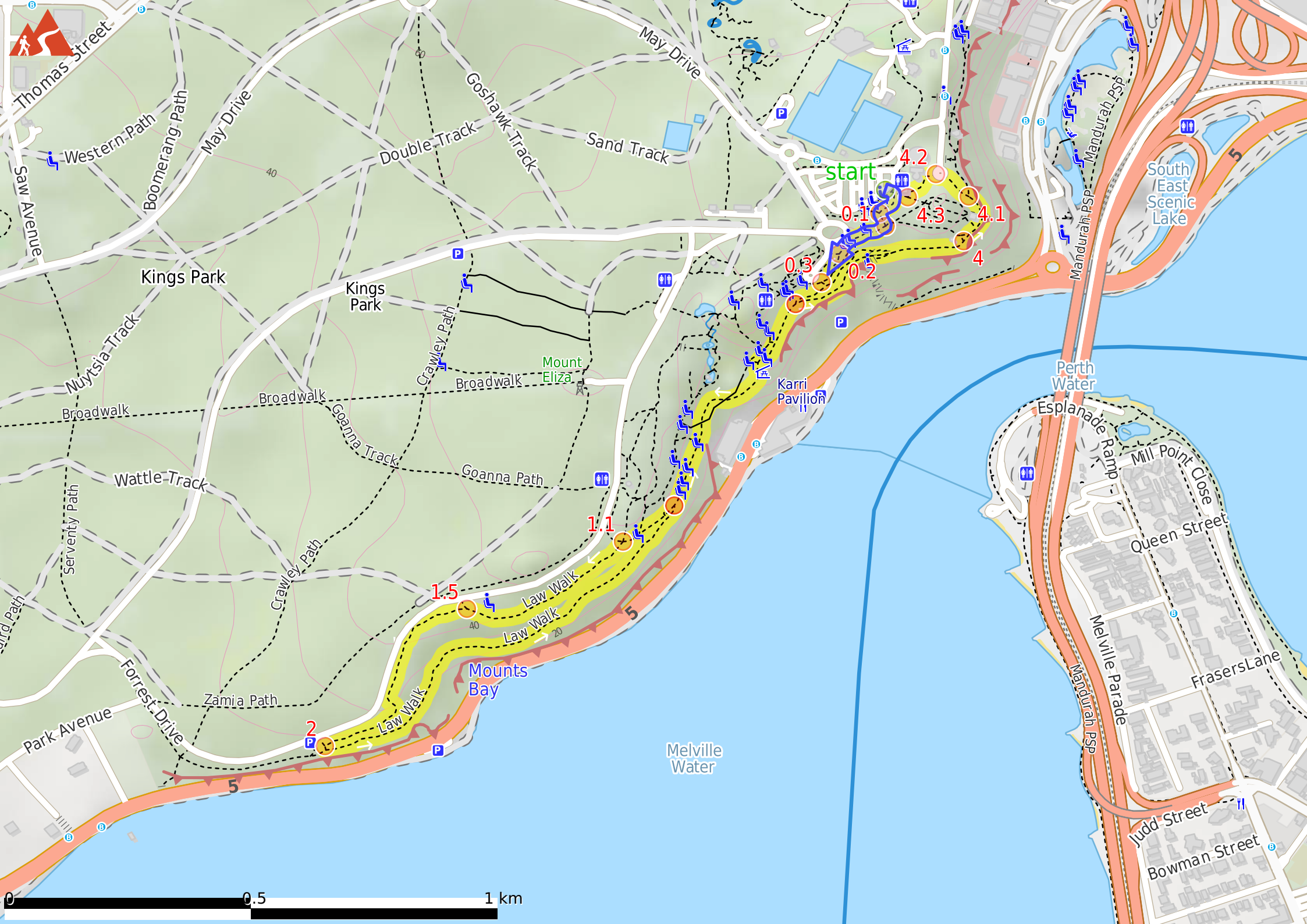
## Before you start any journey ensure you;

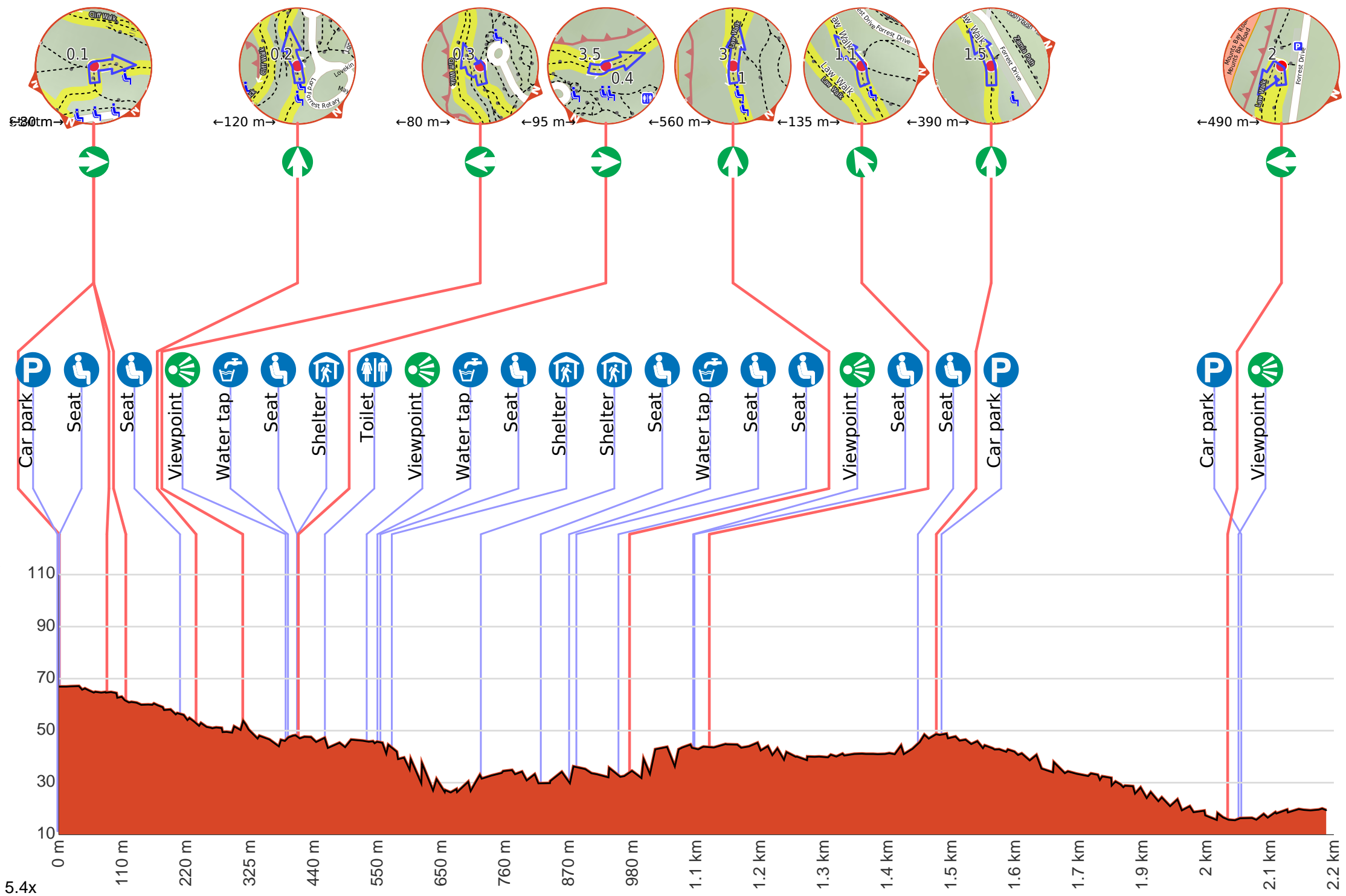
- Tell someone you trust where you are going and what to do if you are late returning
- Have adequate equipment, supplies, skills & knowledge to undertake this journey safely
- Consider weather forecasts, park/track closures & fire dangers
- Can respond to emergencies & call for help at any point
- Are healthy and fit enough for this journey

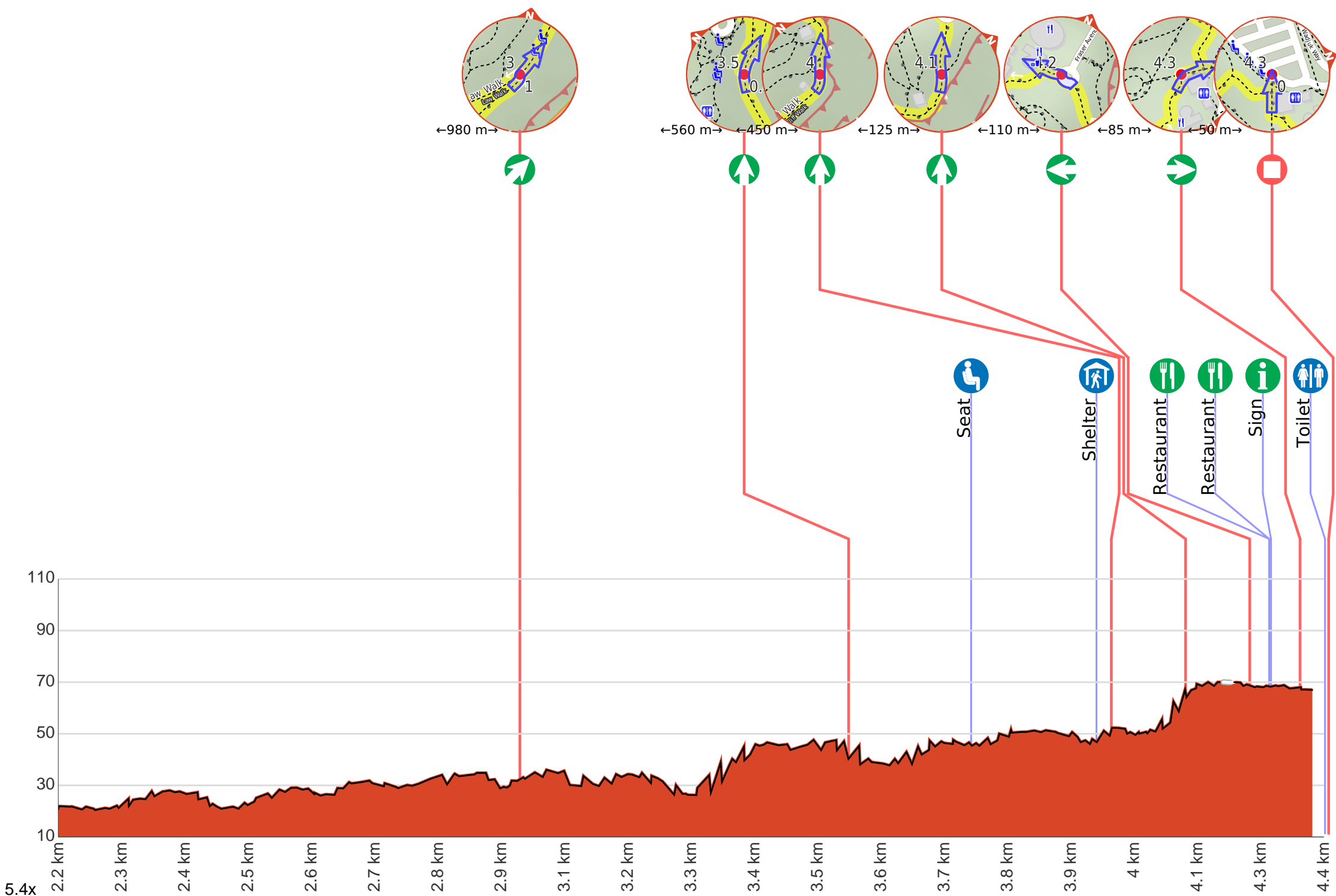
If not, change plans and stay safe. It is okay to delay and ask people for help.

Share  
[Bushwalk.com](https://bushwalk.com/j/MXRIOC)  
[/j/MXRIOC](https://bushwalk.com/j/MXRIOC)



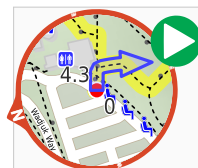








**Getting started:** From the eastern end of Wadjuk Car Park (in front of Aspects of King Park Gallery Shop), move towards the dark blue informational sign just next to the banks. Turn left and head towards the Gallery Shop along the paved path. Veer right as you keep the Gallery shop on your left, then turn right shortly after and head towards the "Western Australian Botanic Garden" sign. Keep/veer left at the 3-way intersection, then turn right at the T-intersection (after you pass by the said sign) to continue along the Law Walk Circuit (counterclockwise).



**Start.**



Wadjuk Carpark.



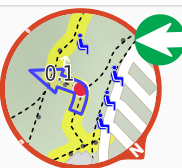
Find the seat at the start.



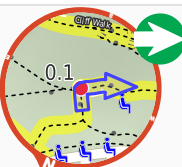
After another 15 m **continue straight**.



After another 7 m **turn right**.



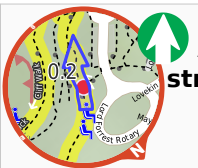
After another 60 m **turn left**.



After another 30 m **turn right**.



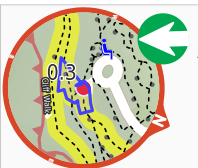
After another 90 m pass a seat (on your right).



After another 25 m **continue straight**.



After another 45 m **continue straight**.



After another 35 m **turn left**.



After another 15 m **turn right**.



After another 60 m come to the "Two Rivers Lookout" (25 m on your right).



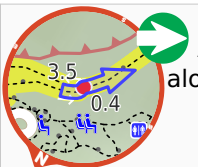
Then pass the water tap (40 m on your right).



After another 15 m pass a seat (30 m on your right).



Then pass the "Wildflower Pavilion" (50 m on your right).



After another 2 m **turn right**, to head along Cliff Walk.



After another 45 m pass the toilet (55 m on your right).



After another 70 m come to the "Mount Eliza Lookout" (5 m on your right).



After another 20 m pass the water tap (on your left).



After another 5 m pass a seat (on your left), has a backrest.



After another 20 m pass the "Karri Pavilion" (10 m on your left).



At the intersection of Law Walk & Cliff Walk **continue straight**, to head along Law Walk.



After another 150 m pass the "Water Garden Pavillion" (50 m on your right).



After another 100 m pass a seat (on your right).



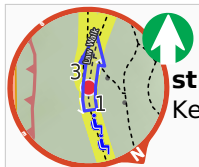
After another 50 m pass the water tap (50 m on your right).



After another 10 m pass a seat (on your right).



After another 70 m pass a seat (on your right).



After another 20 m **continue straight**, to head along Law Walk. Keep right.



After another 30 m **continue straight**, to head along Law Walk.



After another 80 m come to the viewpoint (35 m on your right).



Then pass a seat (on your right).



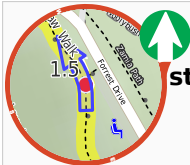
**Continue straight**, to head along Law Walk.



After another 35 m **veer left**, to head along Law Walk.



After another 350 m pass a seat (30 m on your right).



After another 30 m **continue straight**, to head along Law Walk.



After another 9 m pass the "Balga Carpark" (10 m on your right).



After another 510 m pass the "Swan Carpark" (10 m on your right).



**Turn left**, to head along Law Walk.



After another 20 m come to the "Dryandra Lookout" (35 m on your right).



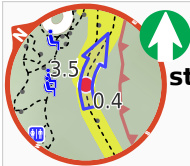
**Turn left**, to head along Law Walk.



After another 970 m **veer right**, to head along Law Walk.



After another 400 m (at the intersection of Cliff Walk & Law Walk) **continue straight**, to head along Cliff Walk.



After another 160 m **continue straight**, to head along Cliff Walk.



After another 210 m pass a seat (15 m on your right).



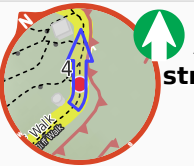
After another 25 m **continue straight**, to head along Cliff Walk.



After another 15 m (at the intersection of Cliff Walk & Kokoda Track) **continue straight**, to head along Cliff Walk.



After another 175 m pass the "Jarrah Pavilion" (15 m on your left).



After another 25 m **continue straight**.



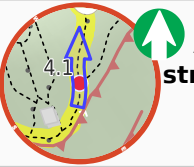
After another 20 m **continue straight**.



After another 15 m **continue straight**.



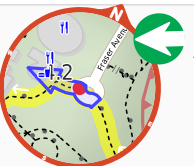
After another 35 m **continue straight**.



After another 55 m **continue straight**.



After another 90 m **veer left**, to head along Fraser Circle.



After another 20 m **turn left**.



After another 35 m pass the "Botanical Café" (20 m on your right).

W: [www.botanicalcafe.com.au](http://www.botanicalcafe.com.au) T: +61 8 9482 0122

Su-Th 07:00-18:00

Fr-Sa 07:00-20:30



Then pass the "Fraser's" (50 m on your right).

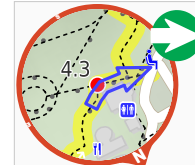
W: [www.frasersrestaurant.com.au](http://www.frasersrestaurant.com.au) T: +61 8 9481 7100



Then pass the "Visitor Centre" (20 m on your right).

W: [www.bgpa.wa.gov.au](http://www.bgpa.wa.gov.au)

Mo-Su 09:30-16:00



After another 50 m **turn right**.



After another 45 m pass the toilet (30 m on your right).



**Continue straight**.



After another 15 m come to the end.