



Eagles Nest Walking Track

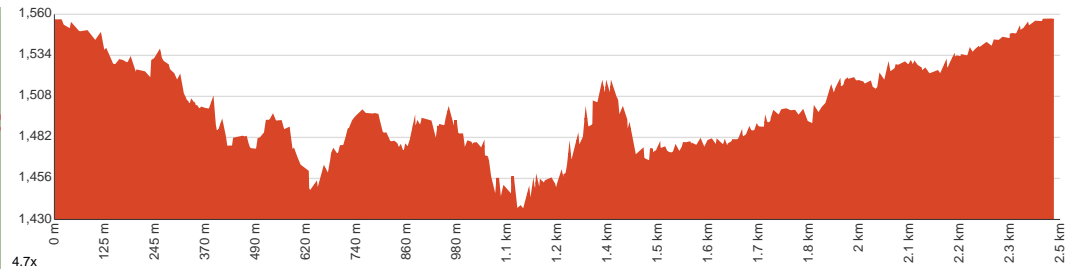
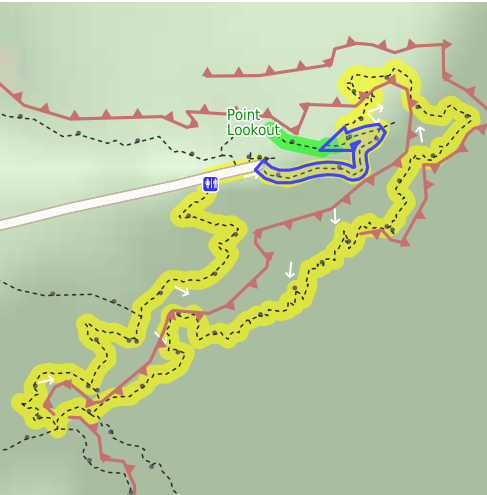
 1 h 30 min to 2 h


2.4 km
Circuit


↑ 448 m
↓ 448 m


Moderate track

Walk this circuit walk in New England National Park through World Heritage rainforest to Eagles Nest Lookout and Platypus Valley Lookouts for stunning views of the area. Let us begin by acknowledging the Traditional Custodians of the land on which we travel today, and pay our respects to their Elders past and present.



Class 3 of 6

Formed track, with some branches and other obstacles

Quality of track	Formed track, with some branches and other obstacles (3/6)
Gradient	Short steep hills (3/6)
Signage	Clearly signposted (2/6)
Infrastructure	Limited facilities, not all cliffs are fenced (3/6)
Experience Required	Some bushwalking experience recommended (3/6)
Weather	Storms may impact on navigation and safety (3/6)

Getting to the start: From Grafton Road, B78, 17, Ebor.

- Turn on to Point Lookout Road then drive for 9.7 km
- Keep left onto Point Lookout Road and drive for another 5.2 km



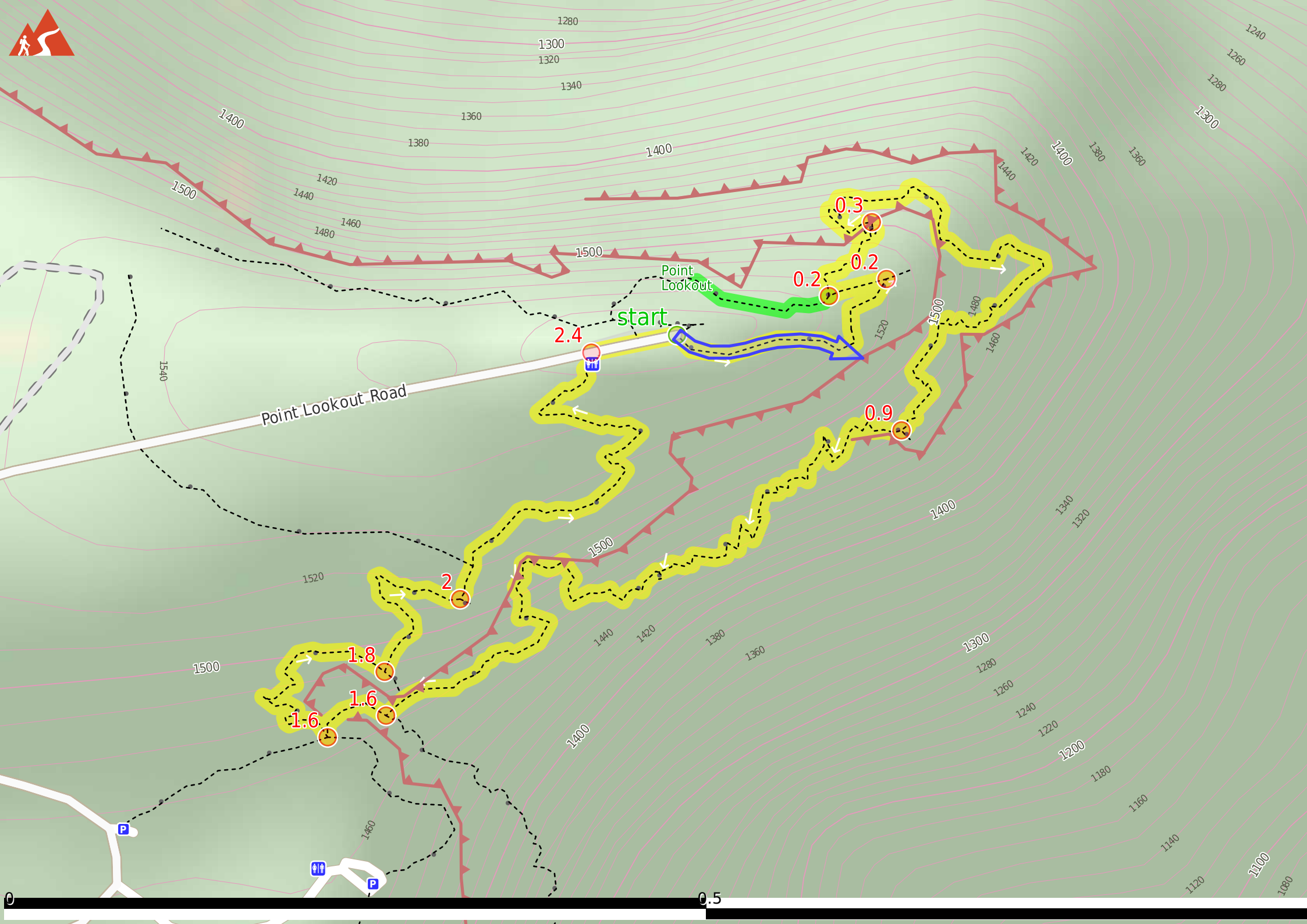
Before you start any journey ensure you;

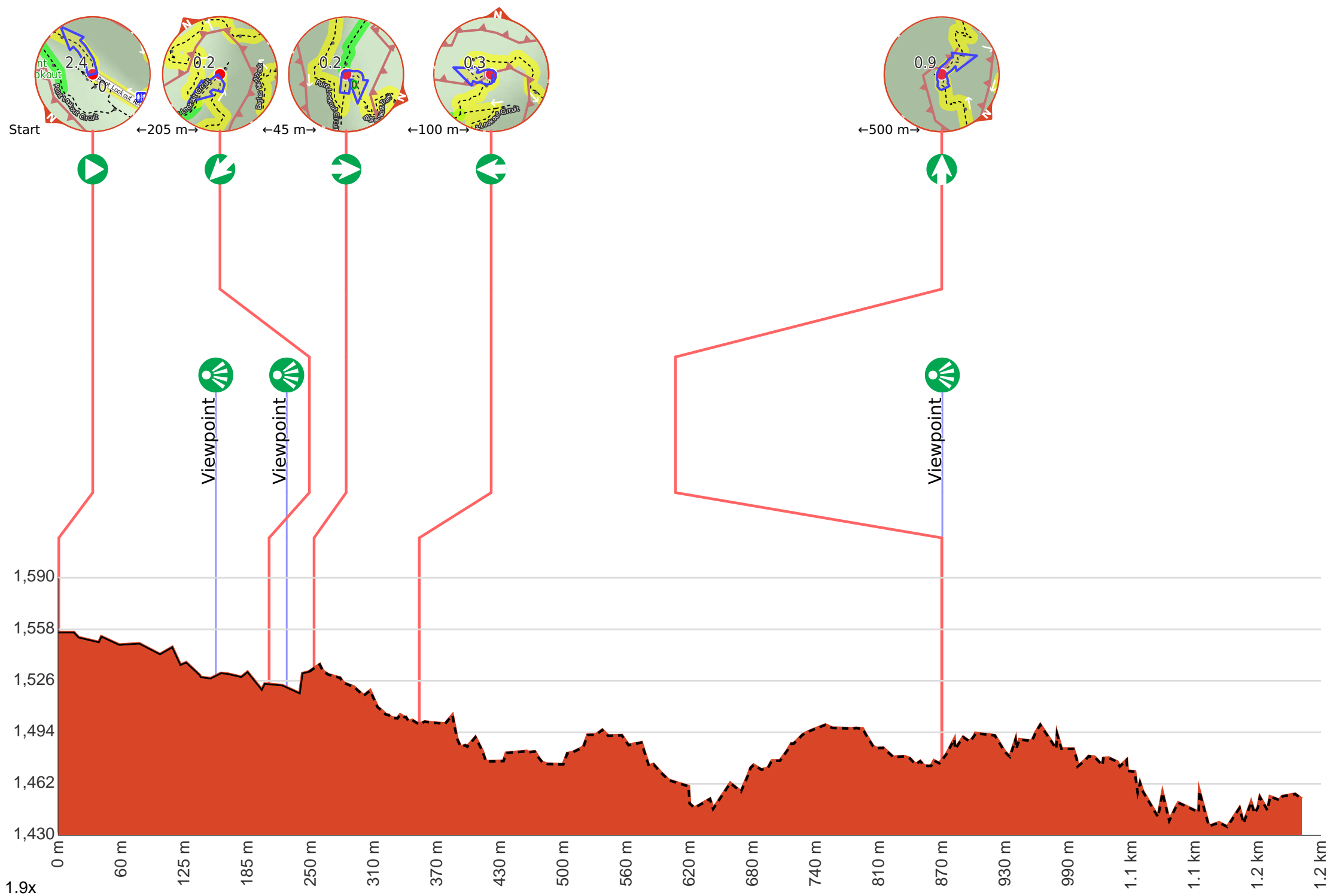
- Tell someone you trust where you are going and what to do if you are late returning
- Have adequate equipment, supplies, skills & knowledge to undertake this journey safely
- Consider weather forecasts, park/track closures & fire dangers
- Can respond to emergencies & call for help at any point
- Are healthy and fit enough for this journey

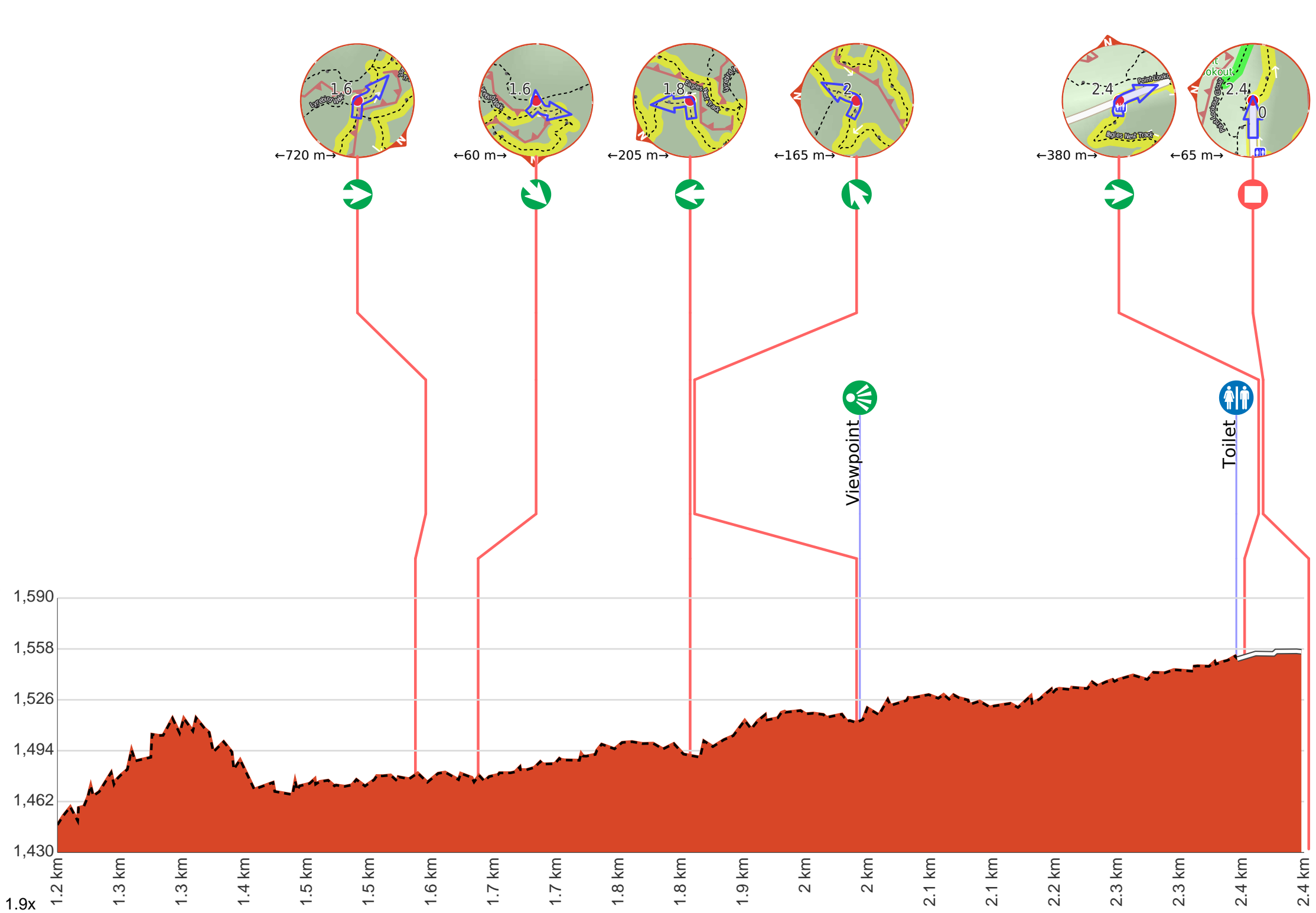
If not, change plans and stay safe. It is okay to delay and ask people for help.

Share
[Bushwalk.com](https://bushwalk.com/j/MWRG26)
[/j/MWRG26](https://bushwalk.com/j/MWRG26)











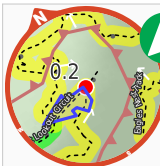
At the intersection of Point Lookout Circuit & Point Lookout Road **Start** heading along *Point Lookout Circuit* (a footpath).



After 150 m come to the "Point Lookout".

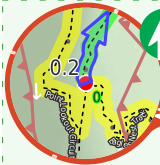


After another 70 m come to the "Second Lookout" (about 20 m ahead).



Turn sharp left, to head along Point Lookout Circuit.

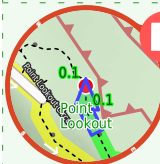
Start of an optional side trip: This side trip takes you to the Point Lookout summit.



To start this optional side trip continue straight here. at the intersection of Point Lookout Circuit & Eagles Nest Track **Start** heading along *Point Lookout Circuit* (a footpath).



After 105 m pass the "Point Lookout" (on your right).



After another 4 m come to the end.



Turn around and retrace your steps back the 105 m to the main route.

Back at the main route ERROR >360 and follow on from the 245 m waypoint.



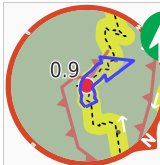
After another 45 m (at the intersection of Eagles Nest Track & Point Lookout Circuit) **turn right**, to head along Eagles Nest Track (a walking track).



After another 100 m **turn left**, to head along Eagles Nest Track.



After another 500 m come to the "Eagles Nest Lookout" (10 m on your left).



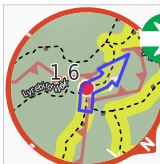
Continue straight, to head along Eagles Nest Track.



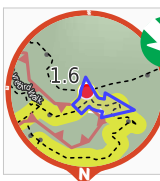
After another 350 m **continue straight**, to head along Eagles Nest Track.



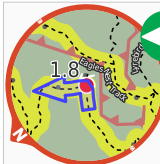
After another 360 m come to the "Platypus Valley Lookout" (8 m on your right).



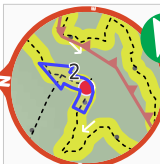
After another 10 m (at the intersection of Eagles Nest Track & Lyrebird Walk) **turn right**, to head along Eagles Nest Track.



After another 60 m (at the intersection of Eagles Nest Track & Lyrebird Walk) **turn sharp right**, to head along Eagles Nest Track.



After another 205 m **turn left**, to head along Eagles Nest Track.



After another 165 m **veer left**, to head along Eagles Nest Track.



Then come to the "Platypus Valley Lookout" (9 m on your right).



After another 25 m **continue straight**, to head along Eagles Nest Track.



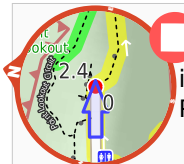
After another 345 m pass the toilet (on your right).



After another 8 m (at the intersection of Point Lookout Road & Eagles Nest Track) **turn right**, to head along Point Lookout Road (a highway|tertiary).



After another 35 m (at the intersection of Point Lookout Road & Point Lookout Circuit) **continue straight**, to head along Point Lookout Road.



Continue another 25 m to find at the intersection of Point Lookout Road & Point Lookout Circuit at the end.