



# Birdsland Reserve Circuit

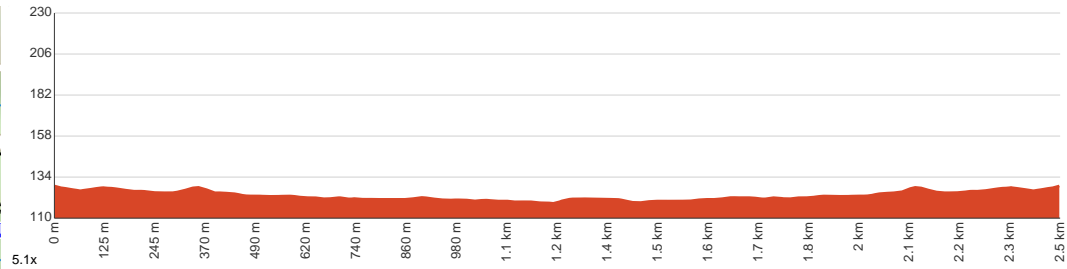
40 min to 1 h  
10 min to 30 min

2.5 km  
Circuit

↑ 25 m  
↓ 25 m

2  
Easy track

Starting from parking area in Birdsland Reserve, Belgrave Heights, this circuit walk follows the flat gravel path along the Monbulk Creek. A great little walk for small children with lovely water views and great for birdwatching. Dogs are welcome too but need to be kept on leash. Let us begin by acknowledging the Traditional Custodians of the land on which we travel today, and pay our respects to their Elders past and present.



Class 2 of 6

Clear and well formed track or trail

|                     |   |
|---------------------|---|
| Quality of track    | Smooth and hardened path (1/6)                                      |
| Gradient            | Flat, no steps (1/6)  |
| Signage             | Clearly signposted (2/6)  |
| Infrastructure      | Generally useful facilities (such as fenced cliffs and seats) (2/6) |
| Experience Required | No experience required (1/6)  |
| Weather             | Weather generally has little impact on safety (2/6)                 |

**Getting to the start:** From Burwood Highway, 26

- Turn on to Glenfern Road then drive for 165 m
- Turn left onto Clifford Grove and drive for another 160 m
- Turn right onto Fairy Dell Road and drive for another 55 m
- Turn left onto Laurie Avenue and drive for another 335 m
- Turn right onto McNicol Road and drive for another 1.2 km
- Turn right and drive for another 730 m
- Keep right and drive for another 20 m

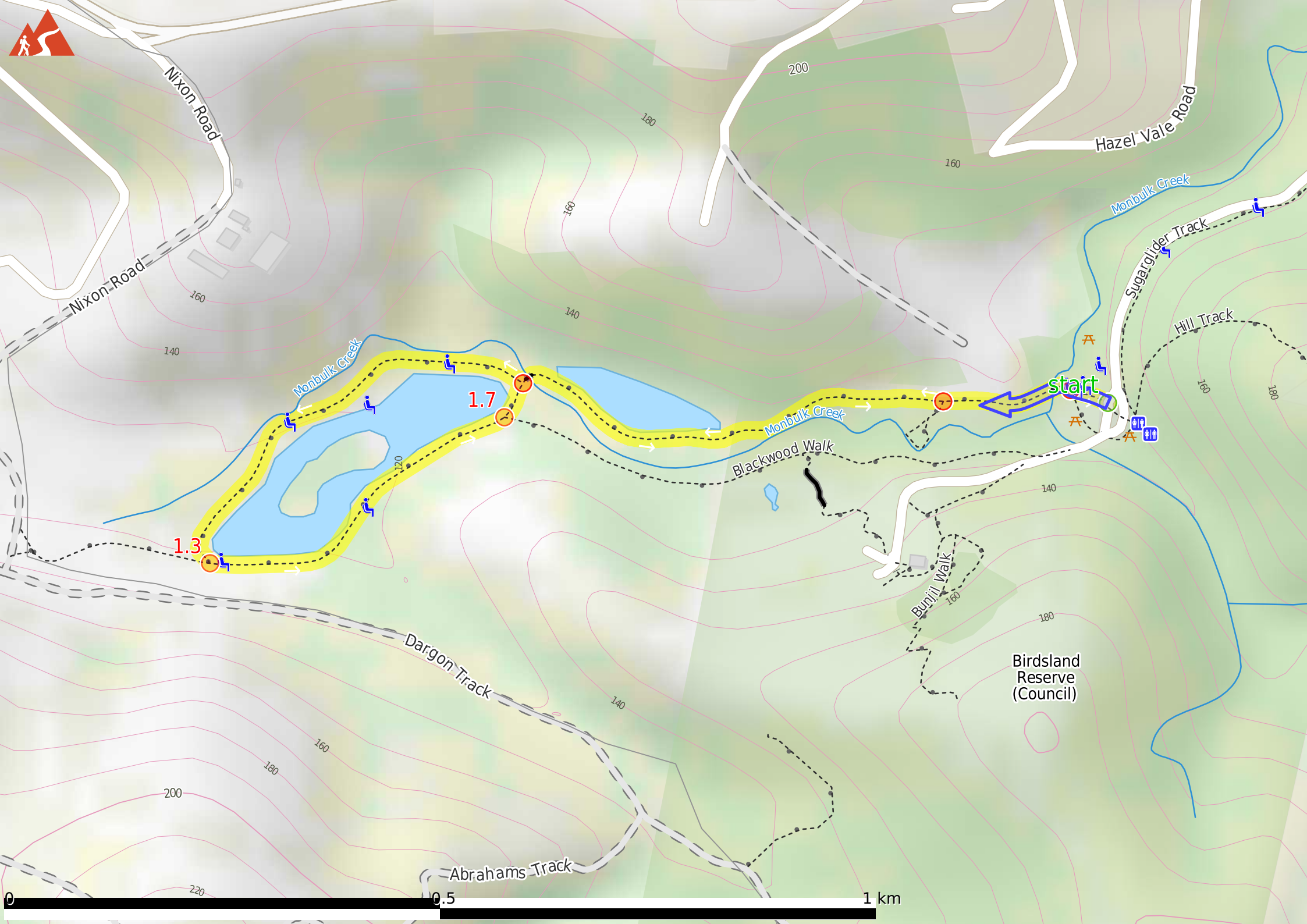
## Before you start any journey ensure you;

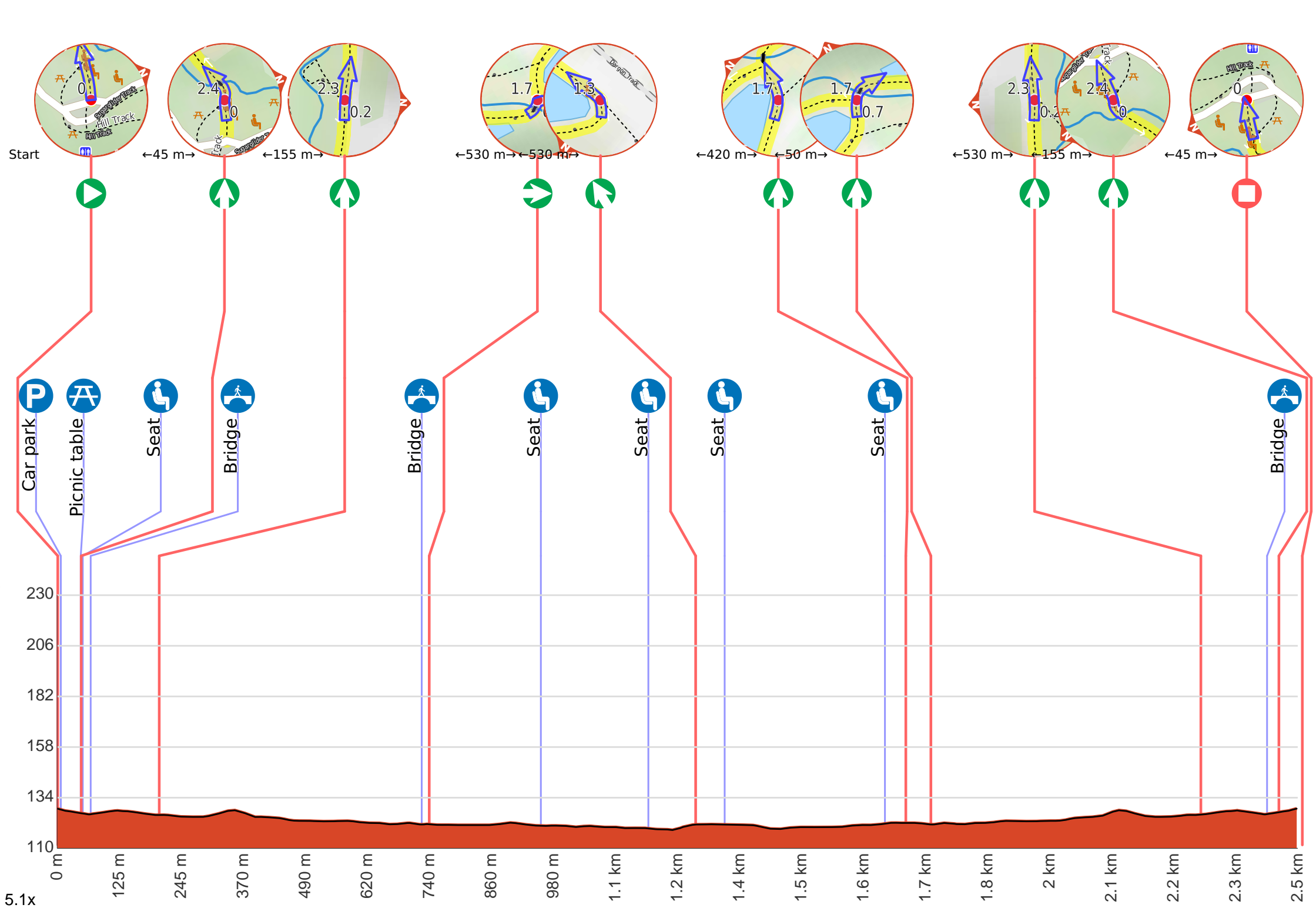
- Tell someone you trust where you are going and what to do if you are late returning
- Have adequate equipment, supplies, skills & knowledge to undertake this journey safely
- Consider weather forecasts, park/track closures & fire dangers
- Can respond to emergencies & call for help at any point
- Are healthy and fit enough for this journey

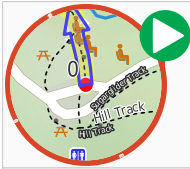
If not, change plans and stay safe. It is okay to delay and ask people for help.

Share  
Bushwalk.com  
/j/MJYRCG









**Start.**



Find the car park at the start.



After 40 m pass the picnic table (15 m on your right).



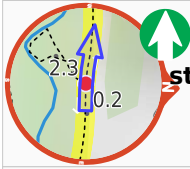
Then pass a "Table With Chessboard" (15 m on your right).



**Continue straight.**



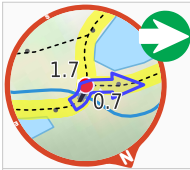
After another 20 m cross the bridge (about 5 m long)



After another 130 m **continue straight.**



After another 520 m cross the bridge (about 9 m long)



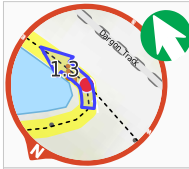
After another 6 m **turn right.**



After another 220 m pass a seat (on your left).



After another 215 m pass a seat (on your left).



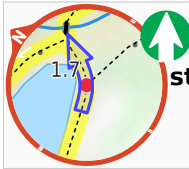
After another 95 m **veer left.**



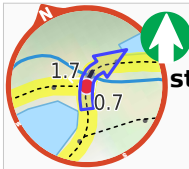
After another 55 m pass a seat (on your left).



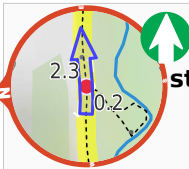
After another 315 m pass a seat (6 m on your right).



After another 40 m **continue straight.**



After another 50 m **continue straight.**



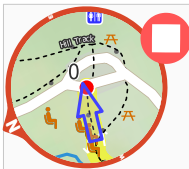
After another 530 m **continue straight.**



After another 130 m cross the bridge (about 5 m long)



After another 20 m **continue straight.**



After another 45 m come to the end.