



Wentworth Falls to Denfenella Lookout

(Dharug & Gundungurra Country)

1 h 45 min to 2 h 15 min

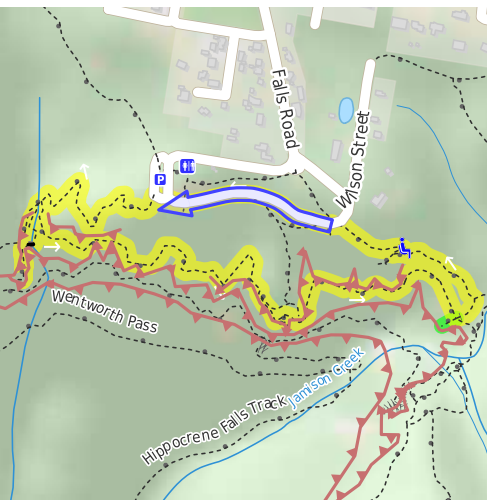
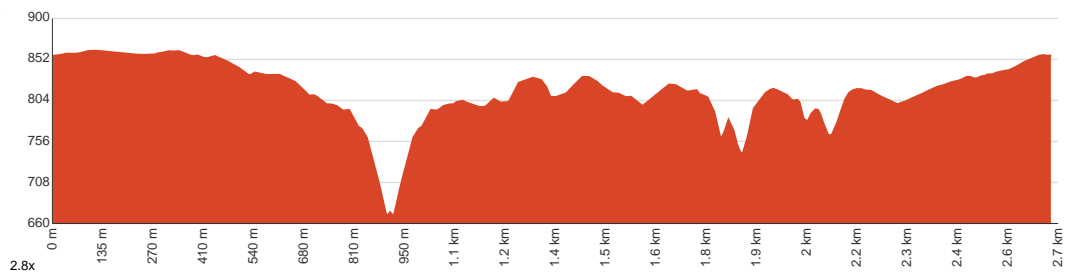
2.7 km
Circuit

↑ 479 m
↓ 478 m

4
Hard track



The walk from Wentworth Falls Lookout to Denfenella Lookout is a fun walk, with much to see. The walk is dotted with breathtaking views of the Jamison Valley, and with close-up views of many waterfalls. This walk starts and ends in the popular Wentworth falls picnic area. Let us begin by acknowledging the Dharug & Gundungurra people, Traditional Custodians of the land on which we travel today, and pay our respects to their Elders past and present.



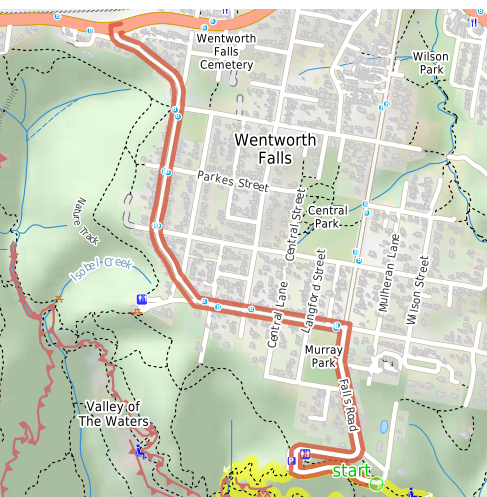
Class 4 of 6

Rough track, where fallen trees and other obstacles are likely

Quality of track	Formed track, with some branches and other obstacles (3/6)
Gradient	Very steep (4/6)
Signage	Directional signs along the way (3/6)
Infrastructure	Limited facilities (such as cliffs not fenced, significant creeks not bridged) (4/6)
Experience Required	Some bushwalking experience recommended (3/6)
Weather	Storms may impact on navigation and safety (3/6)

Getting to the start: From Great Western Highway, A32

- Turn on to Valley Road then drive for 1.7 km
- Turn right onto Falls Road and drive for another 440 m
- Keep right and drive for another 620 m



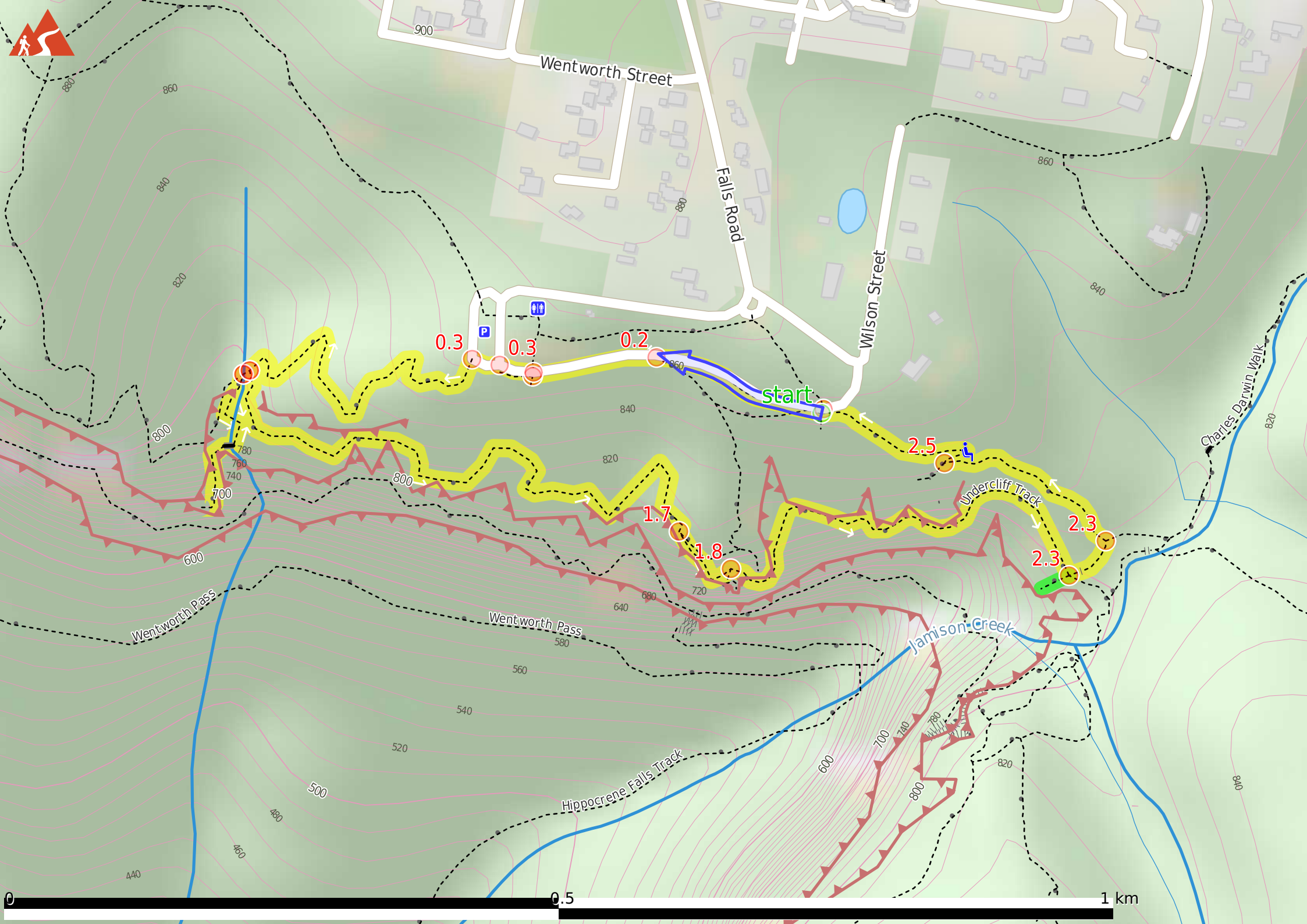
Before you start any journey ensure you;

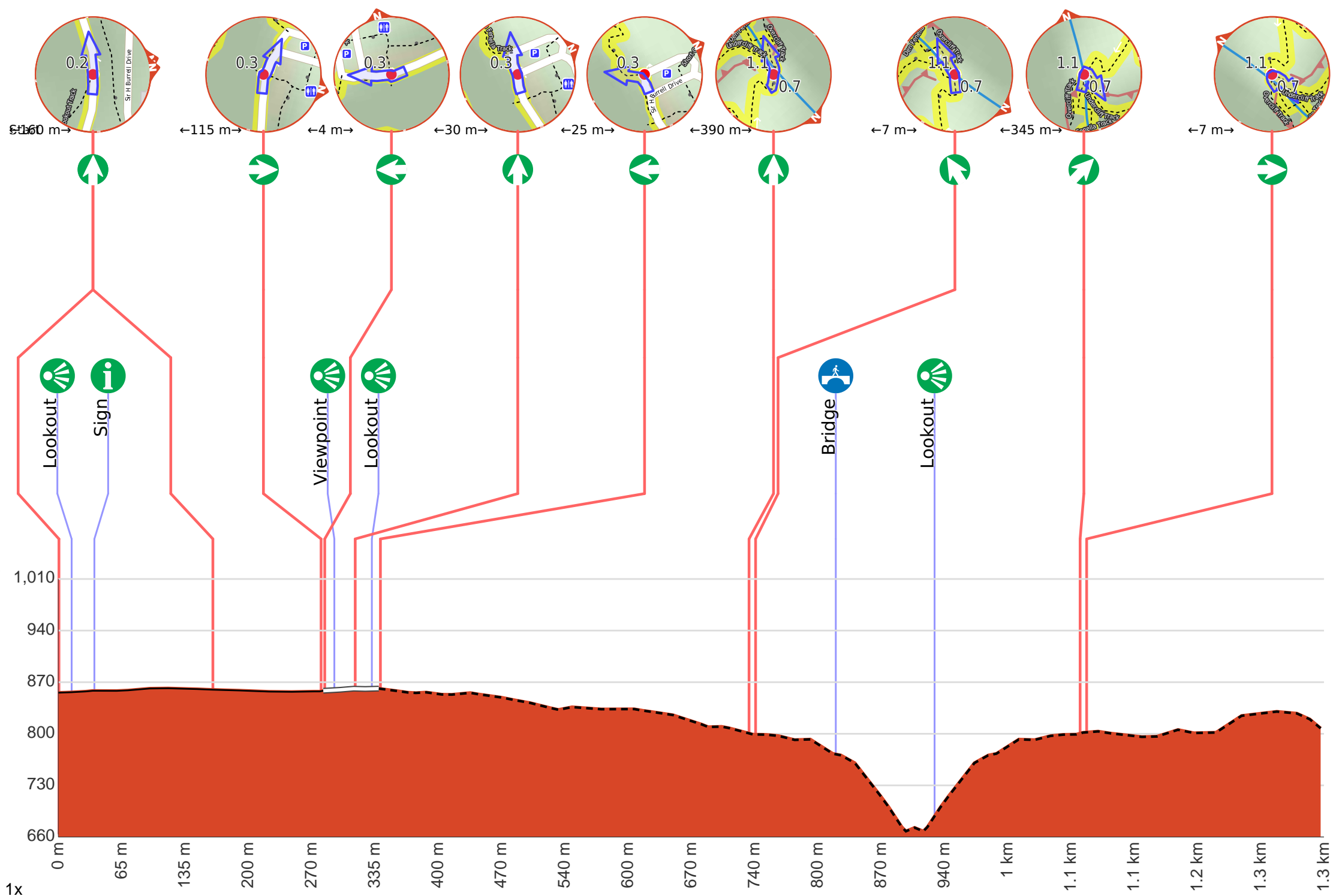
- Tell someone you trust where you are going and what to do if you are late returning
- Have adequate equipment, supplies, skills & knowledge to undertake this journey safely
- Consider weather forecasts, park/track closures & fire dangers
- Can respond to emergencies & call for help at any point
- Are healthy and fit enough for this journey

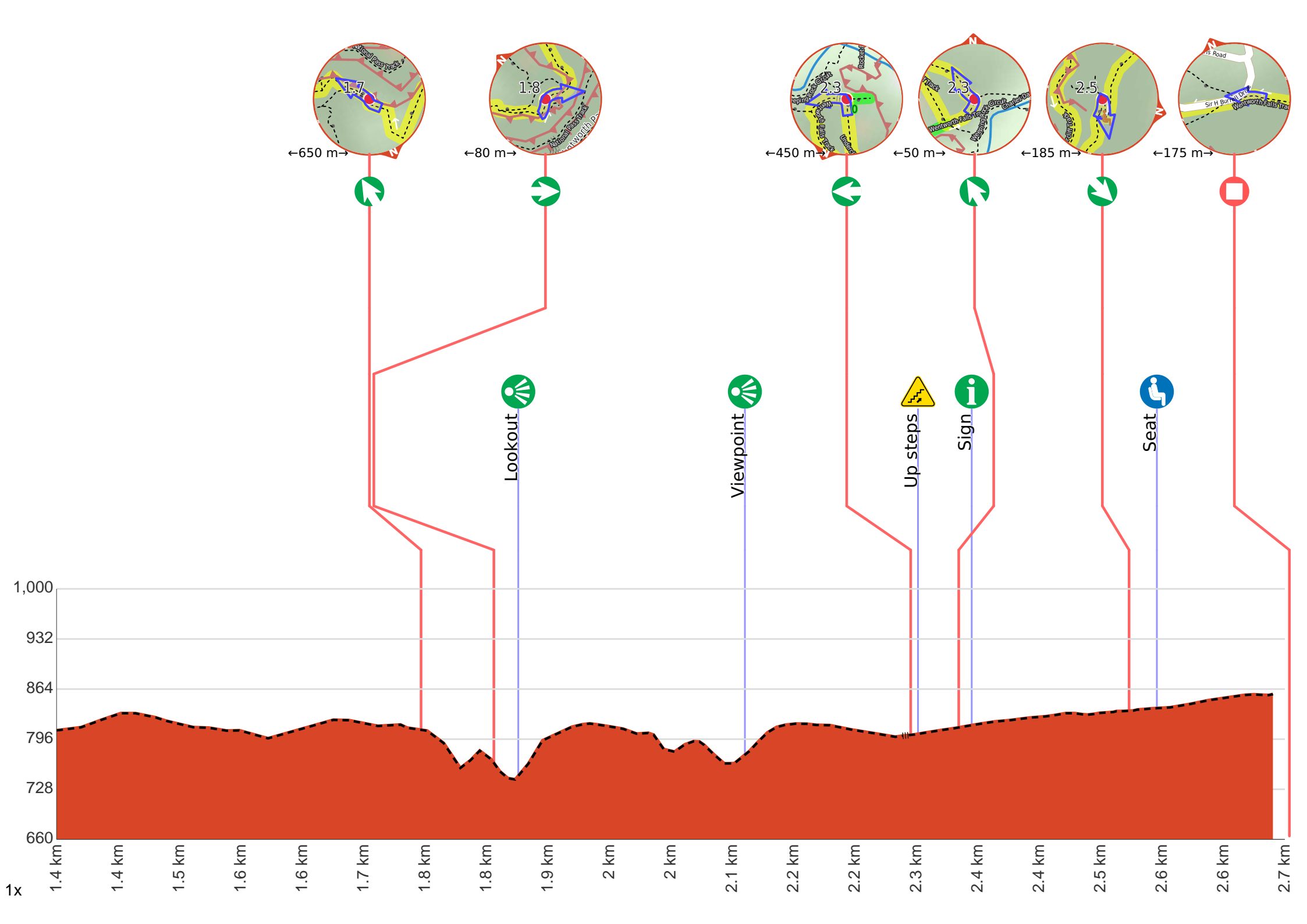
If not, change plans and stay safe. It is okay to delay and ask people for help.

Share
Bushwalk.com
/i/LGF5



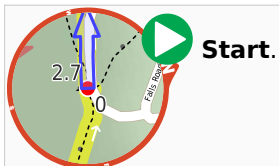






Getting started: From Wentworth Falls Lookout (next to Sir H. Burrell Drive), this walk follows the 'Princes Rock Lookout' sign down the log stairs. Soon the track passes an old water trough on the right (not suitable for drinking). Soon after this, the track comes to a 'T' intersection, with a post pointing back up to 'Wentworth Falls Lookout'.

From the intersection, this walk heads up the steps, following the 'Car Park' arrow. The track soon passes a sign pointing back to 'Princes Rock Lookout' and comes to the footpath on the side of Sir H. Burrell Drive.




Start.



After another 15 m **continue straight**.



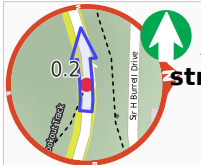
Then find the "Wentworth Falls Lookout" (10 m on your left).



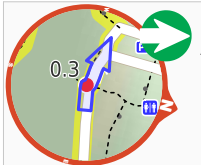
Wentworth Falls Lookout, in the Blue Mountains National Park, is beside Sir H Burrell Drive. The lookout is fenced and has a large information sign about the area. There are some bench seats and great vistas. There is a view to Wentworth Falls (in the valley to the left), but the most captivating view is across the Jamison Valley to Mount Solitary. There are also great views of the Kings Tableland (left), Sublime Point (right) and Narrow Neck (far right) escarpments. This is a great place to enjoy the scope of this World Heritage listed area.



After another 25 m pass the sign (5 m on your left).



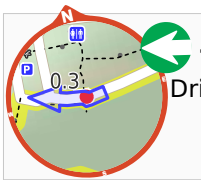
After another 125 m **continue straight**.



After another 115 m **turn right**.



After another 15 m come to the "Jamisons Lookout" (15 m on your left).



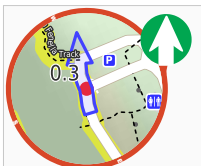
Turn left, to head along Sir H Burrell Drive.



After another 50 m find the "Jamison Lookout" (8 m on your left).



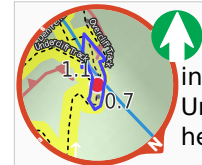
The recently renovated Jamison Lookout is on Sir H Burrell Drive, in the Blue Mountains National Park. The lookout has a wonderful view to the south, down the Jamison Valley to Mount Solitary and beyond. This is a great wheelchair-accessible viewpoint with a large information sign and bench seats. The lookout is fenced, and is located just below the Wentworth Falls Picnic Area.



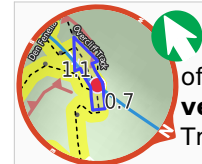
Continue straight.



After another 25 m **turn left**, to head along Den Fenella Track.



After another 390 m (at the intersection of Den Fenella Track & Undercliff Track) **continue straight**, to head along Den Fenella Track.




After another 7 m (at the intersection of Den Fenella Track & Overcliff Track) **veer left**, to head along Den Fenella Track.



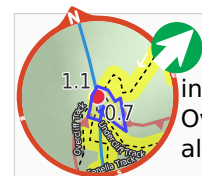
After another 85 m cross the bridge (about 9 m long)



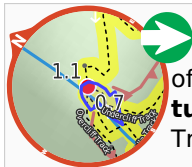
After another 95 m find the "Den Fenella Lookout" (15 m on your right).



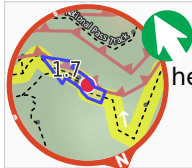
The Den Fenella Lookout is a small fenced lookout on a cliff ledge, near where Den Fenella Creek falls into the Jamison Valley. The lookout is at the end of the track and has a tall cliff above and below. There is a small tree on the ledge adding to the sense of depth. From here, there are great views to Mount Solitary (middle), Kings Tableland (left), Narrow Neck Plateau (far right) and Sublime Point (right). This is a great spot, well worth a visit.



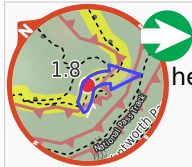
After another 155 m (at the intersection of Den Fenella Track & Overcliff Track) **veer right**, to head along Den Fenella Track.



After another 7 m (at the intersection of Undercliff Track & Den Fenella Track) **turn right**, to head along Undercliff Track.



After another 650 m **veer left**, to head along Undercliff Track.



After another 80 m **turn right**, to head along Undercliff Track.



After another 25 m find the "Princes Rock" (25 m on your left).



Princes Rock is a great fenced lookout, to the west of Wentworth Falls. There are extensive views into the Jamison Valley below. The lookout has an excellent view of Wentworth Falls, cascading over the cliffs opposite.

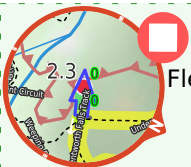


After another 245 m come to the viewpoint (20 m on your left).

Start of an optional side trip: An optional side trip to Fletchers Lookout.



To start this optional side trip turn right here. at the intersection of Wentworth Falls Track & Undercliff Track **Start** (a walking track).




Continue another 30 m to find Fletchers Lookout at the end.



"Fletchers Lookout".



"Fletchers Lookout".



Fletchers Lookout is a fenced and signposted lookout off the side of the Undercliff Walk, just north of the Wentworth Falls. The lookout provides a fairly close view of the top of Wentworth Falls and a great view into the Jamison Valley. There is a good distant view of Mount Solitary and Narrow Neck, and also great views of the surrounding escarpments.



Turn around and retrace your steps back the 30 m to the main route.



Back at the main route turn sharp right and follow on from the 2.3 km waypoint.



After another 180 m (at the intersection of Undercliff Track & Wentworth Falls Track) **turn left**, to head along Wentworth Falls Track.



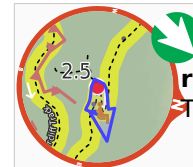
After another 8 m head up the steps (about 7 m long)



After another 50 m pass the "Charles Darwin passed this way 1836" (25 m on your right).



At the intersection of Weeping Rock Circuit & Wentworth Falls Track **veer left**, to head along Wentworth Falls Track.



After another 185 m **turn sharp right**, to head along Wentworth Falls Track.



After another 30 m pass a seat (on your right).



After another 145 m come to the end.