




Sawn Rocks Walking Track

(Kamilaroi Country)

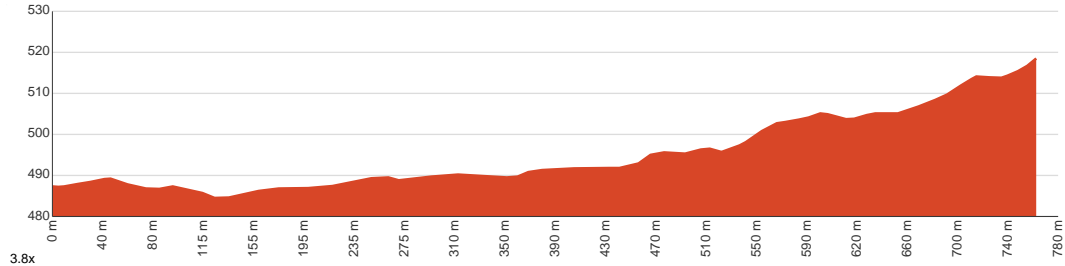
 30 min to 45 min


1.5 km
Return


↑ 51 m
↓ 51 m

 2
Easy track

Starting from Sawn Rocks parking and picnic area this short return walk in Mount Kaputar National Park takes you along a shady track to the magnificent organ-pipe cliff face. Let us begin by acknowledging the Kamilaroi people, Traditional Custodians of the land on which we travel today, and pay our respects to their Elders past and present.



Class 2 of 6 Clear and well formed track or trail	
Quality of track	Clear and well formed track or trail (2/6)
Gradient	Flat, no steps (1/6)
Signage	Clearly signposted (2/6)
Infrastructure	Generally useful facilities (such as fenced cliffs and seats) (2/6)
Experience Required	No experience required (2/6)
Weather	Weather generally has little impact on safety (2/6)

Before you start any journey ensure you;

- Tell someone you trust where you are going and what to do if you are late returning
- Have adequate equipment, supplies, skills & knowledge to undertake this journey safely
- Consider weather forecasts, park/track closures & fire dangers
- Can respond to emergencies & call for help at any point
- Are healthy and fit enough for this journey

If not, change plans and stay safe. It is okay to delay and ask people for help.

Share
[Bushwalk.com](https://bushwalk.com/j/K7QPRV)
[/j/K7QPRV](https://bushwalk.com/j/K7QPRV)





Killarney Gap Road

500

600

580

560

520

540

start

500

480

Sawn Rocks Walking Track

500

540

560

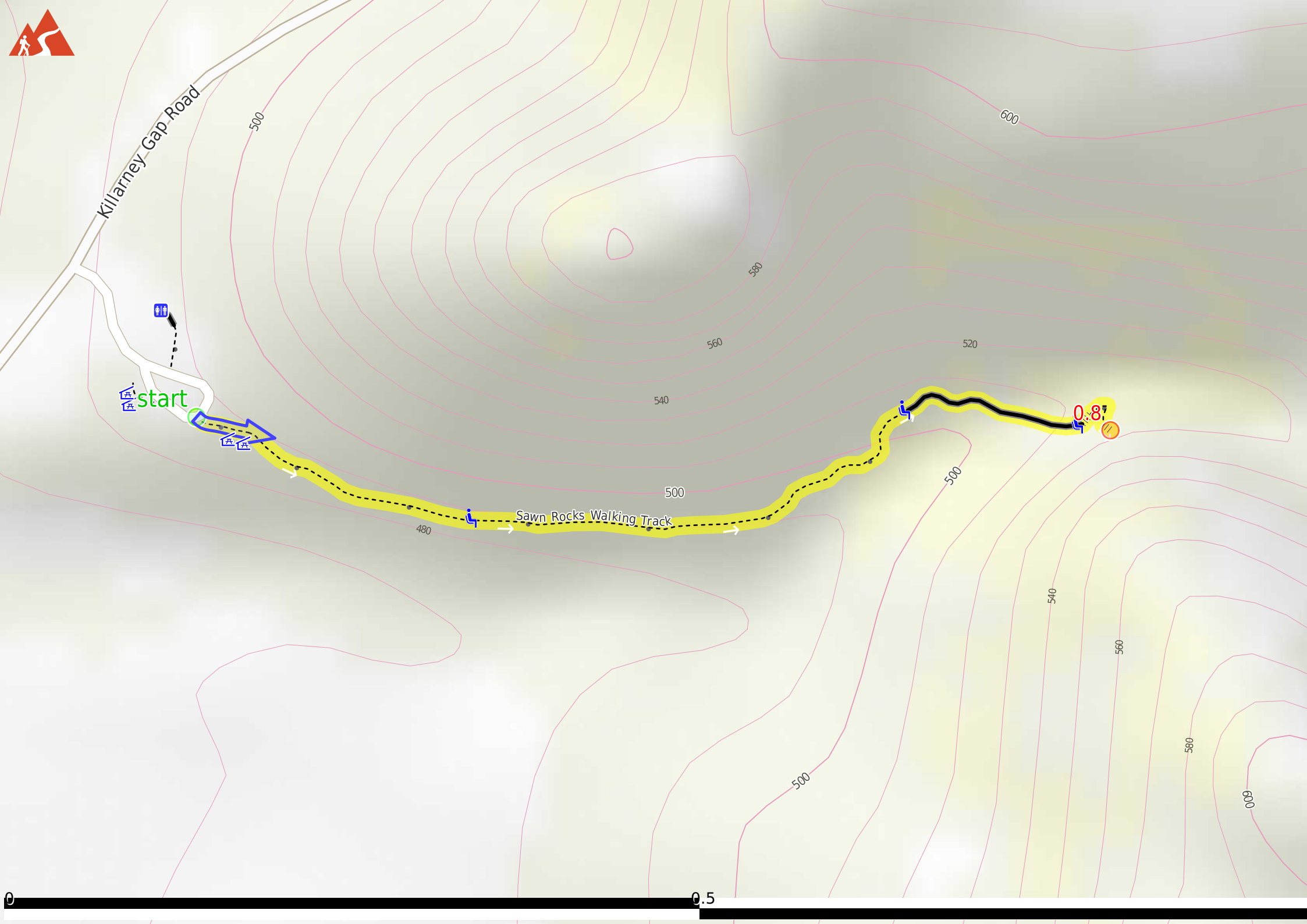
580

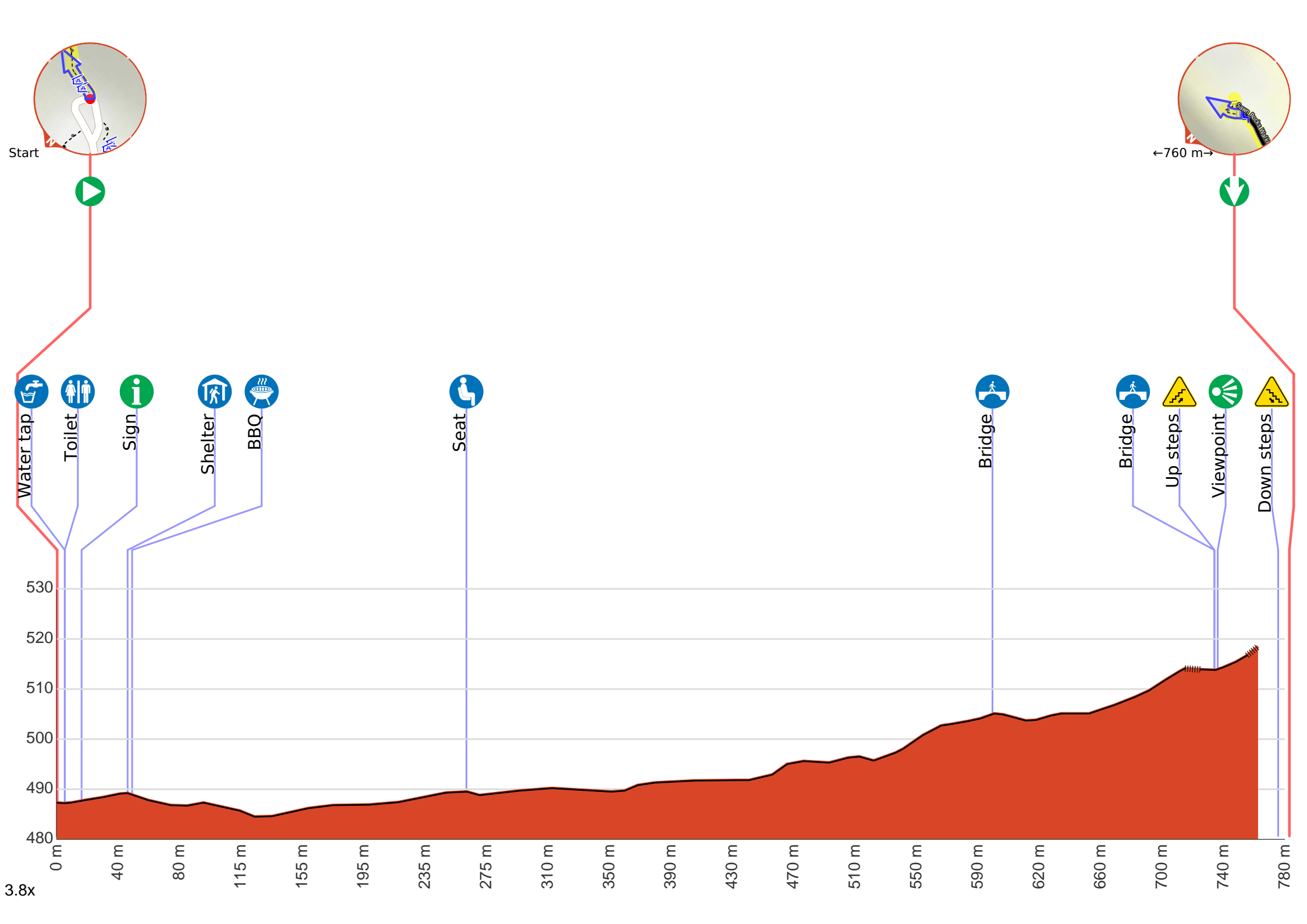
600

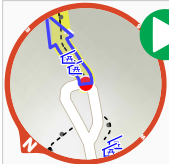
0.8

0

0.5







Start.



Find the water tap at the start.



Find the toilet at the start.



Find the sign at the start.



After another 30 m pass the shelter (on your right).



Then pass the BBQ (on your right).



After another 205 m pass a seat (on your left)., has a backrest.



After another 325 m cross the bridge (about 145 m long)



Then cross the bridge (about 10 m long)



Then head up the metal steps (about 10 m long)



Then come to the viewpoint (on your right).



After another 35 m head down the steps



Turn around here and retrace the main route for 760 m to get back to the start.