




# Pigeon House Mountain Didthul Walking Track

(Wodi Wodi & Wandandian Country)

 2 h 30 min to 3 h 30 min

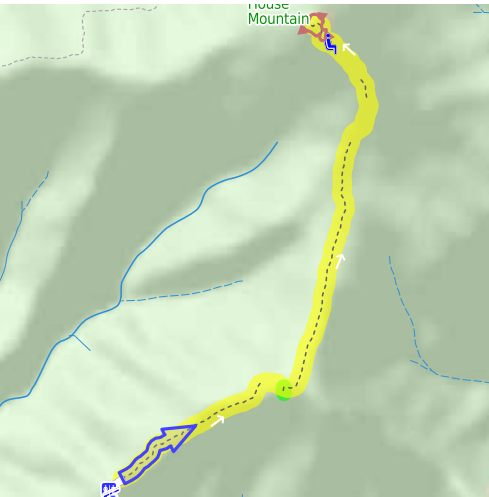
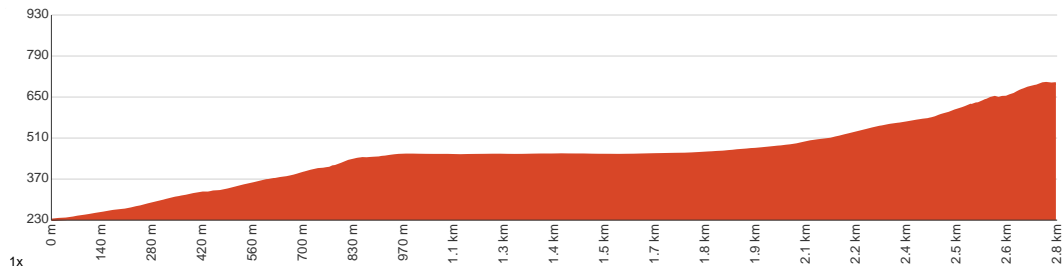
  
5.5 km  
Return

  
↑ 490 m  
↓ 490 m

  
Hard track



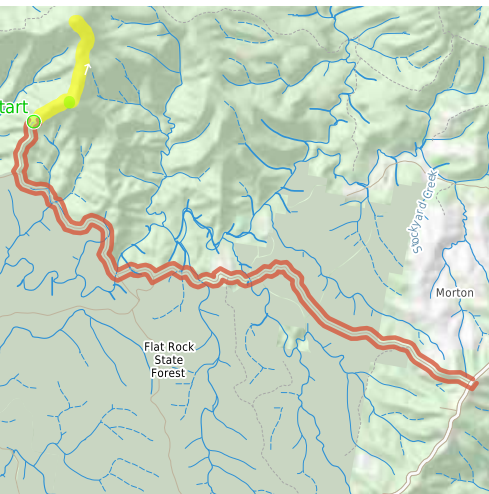
Starting from the end of Pigeon House Road, this steep walk in Morton National Park will reward you with amazing views from the top of the mountain. Let us begin by acknowledging the Wodi Wodi & Wandandian people, Traditional Custodians of the land on which we travel today, and pay our respects to their Elders past and present.



<b>Class 4 of 6</b> Rough track, where fallen trees and other obstacles are likely	
<b>Quality of track</b>	Clear and well formed track or trail (2/6)
<b>Gradient</b>	Very steep (4/6)
<b>Signage</b>	Clearly signposted (2/6)
<b>Infrastructure</b>	Limited facilities, not all cliffs are fenced (3/6)
<b>Experience Required</b>	Some bushwalking experience recommended (3/6)
<b>Weather</b>	Storms may impact on navigation and safety (3/6)

**Getting to the start:** From Woodburn Road, Morton.

- Turn on to Clyde Ridge Road then drive for 7.7 km
- Turn right onto Yabboro Road and drive for another 830 m
- Turn right onto Yabboro Road and drive for another 3.5 km
- Turn slight left onto Pigeon House Road and drive for another 1.1 km
- Turn slight right and drive for another 55 m



**Before you start any journey ensure you;**

- Tell someone you trust where you are going and what to do if you are late returning
- Have adequate equipment, supplies, skills & knowledge to undertake this journey safely
- Consider weather forecasts, park/track closures & fire dangers
- Can respond to emergencies & call for help at any point
- Are healthy and fit enough for this journey

If not, change plans and stay safe. It is okay to delay and ask people for help.

Share  
Bushwalk.com  
[/i/K7AZBR](https://www.bushwalk.com.au/K7AZBR)





Dithol-Creek

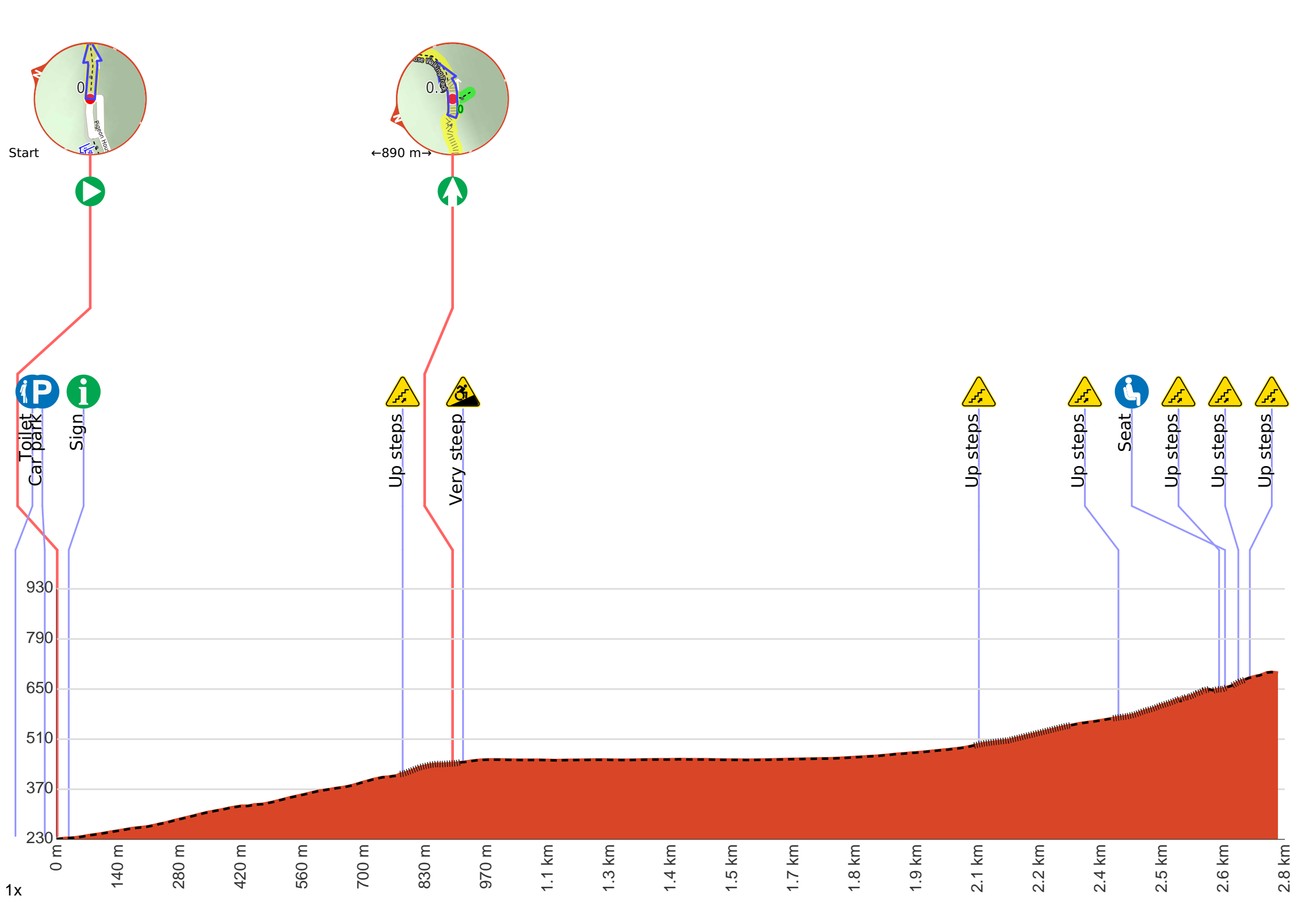
2.8  
Pigeon House Mountain

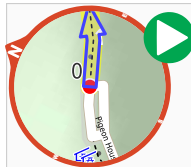
Pigeon House Walking Track

start

0.9

0 0.5 1 km





**Start.**



There is a toilet (about 95 m back from the start).



There is a car park (about 30 m back from the start).

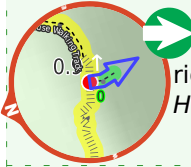


Find the sign at the start.



After another 750 m head up the earthen steps (about 135 m long)

**Start of an optional side trip:** Side trip to a lookout with views over the area.



To start this optional side trip turn right here. **Start** heading along *Pigeon House Walking Track*.



After another 25 m come to a viewpoint.



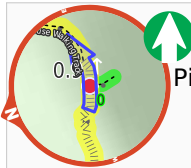
The end.



Turn around and retrace your steps back the 25 m to the main route.



Back at the main route turn right and follow on from the 890 m waypoint.



**Continue straight**, to head along Pigeon House Walking Track.



After another 25 m head up the very steep (10% ~ 5.7°) earthen incline (about 1.2 km long)



Then head up the earthen steps (about 215 m long)



After another 100 m head up the earthen steps (about 215 m long)



After another 25 m pass a seat (5 m on your left)., has no backrest.



Then head up the earthen steps (about 30 m long)



After another 10 m head up the earthen steps (about 30 m long)



Then head up the earthen steps (about 2 m long)



After another 85 m come to "Pigeon House Mountain".



Turn around here and retrace the main route for 2.8 km to get back to the start.