



Satinbird Stroll

(Gumbaynggirr Country)

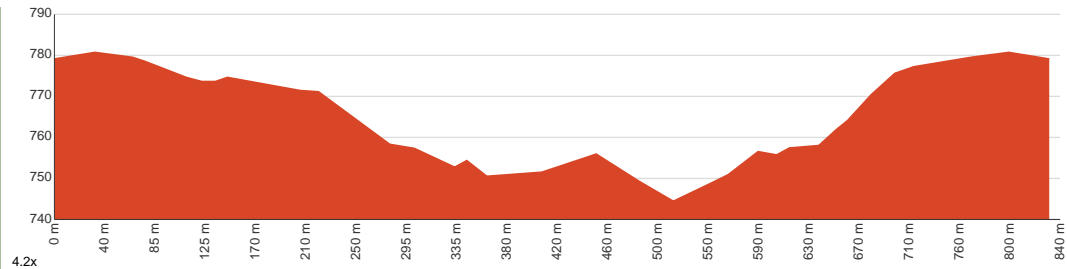
 20 min to 30 min


830 m
Circuit


↑ 47 m
↓ 47 m


Easy track

Starting from The Glade parking and picnic area this 600 m circuit sealed trail through a rainforest is accessible to wheelchairs and strollers with a little assistance. Let us begin by acknowledging the Gumbaynggirr people, Traditional Custodians of the land on which we travel today, and pay our respects to their Elders past and present.



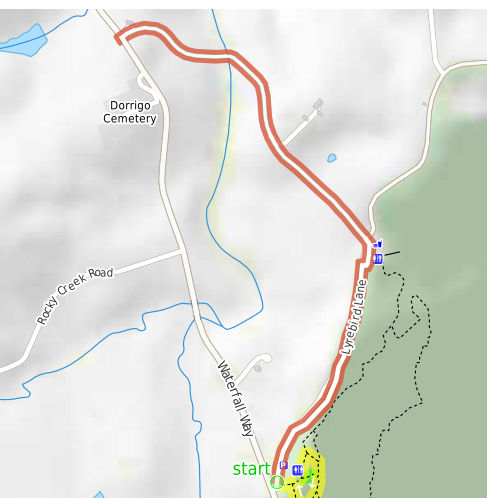
Class 2 of 6

Clear and well formed track or trail

Quality of track	Clear and well formed track or trail (2/6)
Gradient	Gentle hills with occasional steps (2/6)
Signage	Clearly signposted (2/6)
Infrastructure	Generally useful facilities (such as fenced cliffs and seats) (2/6)
Experience Required	No experience required (2/6)
Weather	Weather generally has little impact on safety (2/6)

Getting to the start: From Waterfall Way, B78

- Turn on to Dome Road then drive for 1.5 km
- Continue and drive for another 1.1 km



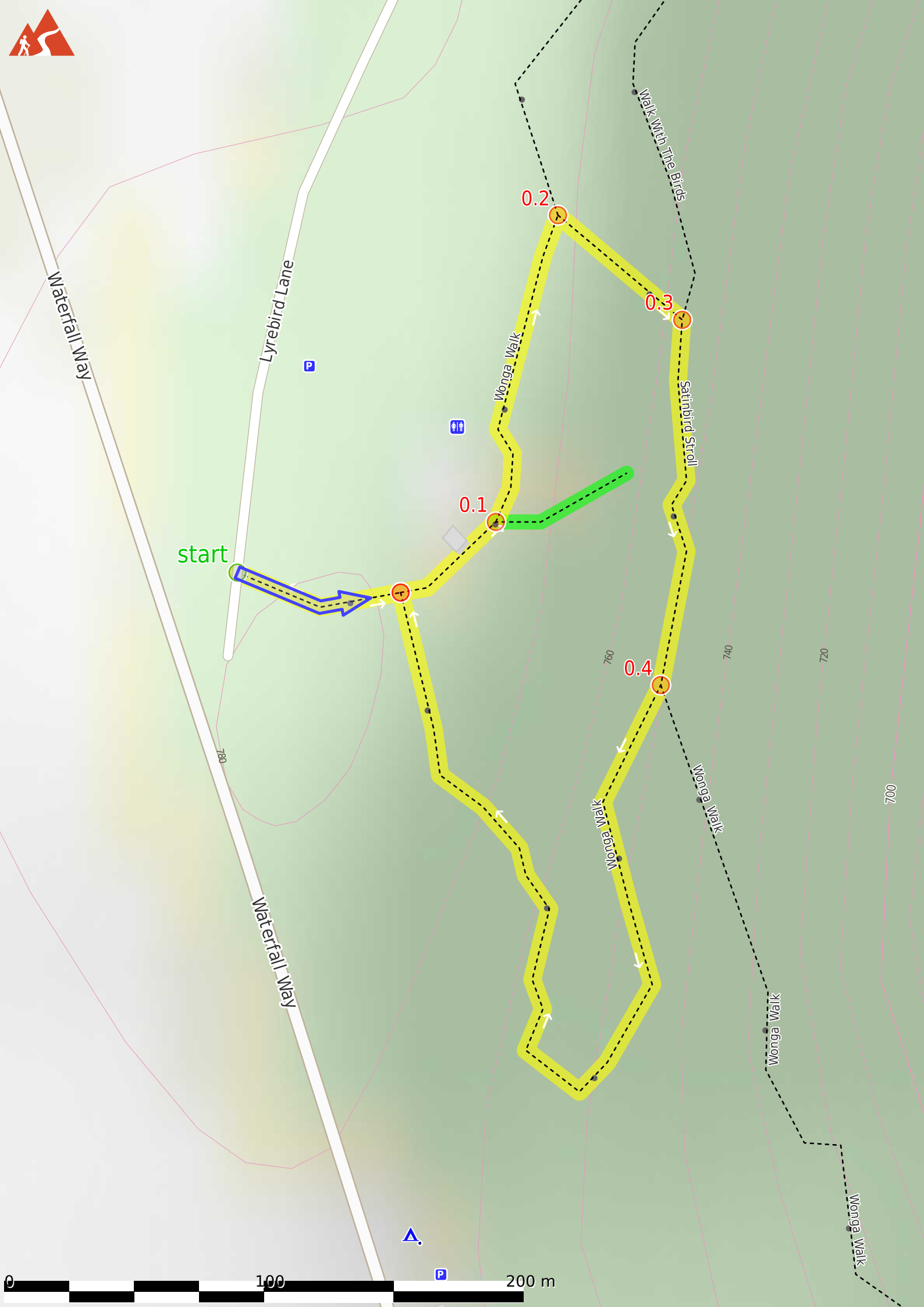
Before you start any journey ensure you;

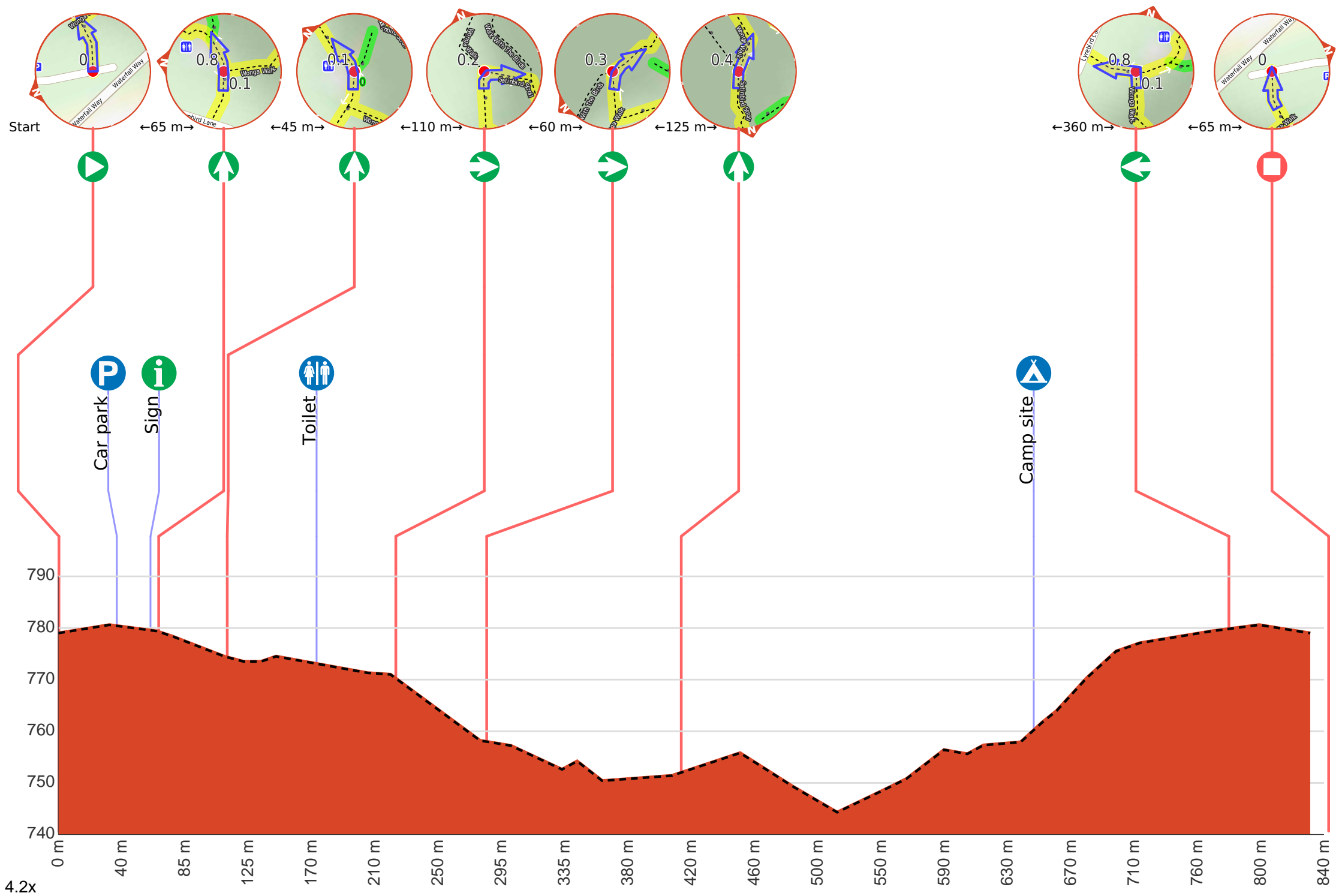
- Tell someone you trust where you are going and what to do if you are late returning
- Have adequate equipment, supplies, skills & knowledge to undertake this journey safely
- Consider weather forecasts, park/track closures & fire dangers
- Can respond to emergencies & call for help at any point
- Are healthy and fit enough for this journey

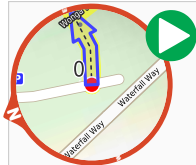
If not, change plans and stay safe. It is okay to delay and ask people for help.

Share
[Bushwalk.com](https://bushwalk.com/j/IWPOM3)
[/j/IWPOM3](https://bushwalk.com/j/IWPOM3)









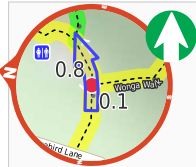
Start.



After 40 m pass the car park (85 m on your left).

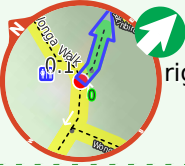


After another 20 m pass the sign (on your left).



After another 5 m **continue straight.**

Start of an optional side trip: Side trip to a lookout.



To start this optional side trip veer right here. **Start.**



After another 55 m come to the end.



A viewpoint.



Turn around and retrace your steps back the 55 m to the main route.



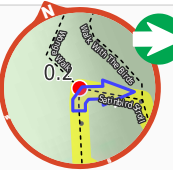
Back at the main route turn right and follow on from the 110 m waypoint.



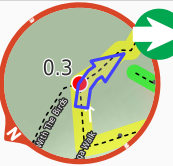
After another 45 m **continue straight.**



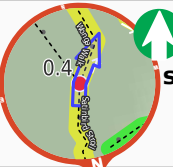
After another 60 m pass the "The Glade" (20 m on your left).



After another 50 m **turn right.**



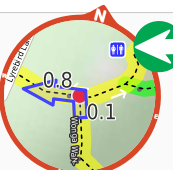
After another 60 m **turn right.**



After another 125 m **continue straight.**



After another 230 m come to the "Mountain Top Rest Area" (90 m on your left).



After another 130 m **turn left.**



After another 65 m come to the end.