



# Federal Falls Circuit Walk

(Wiradjuri Country)

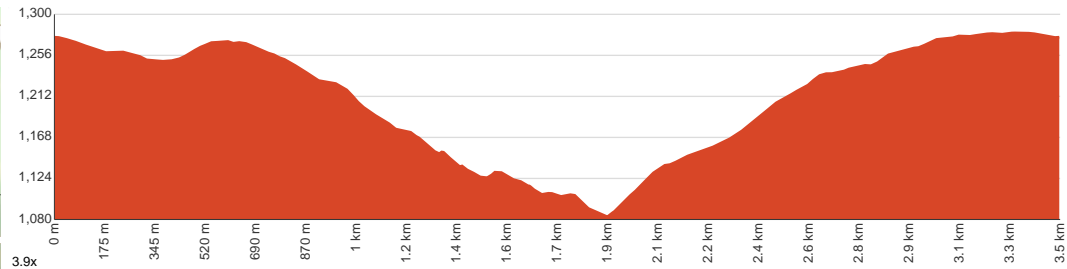
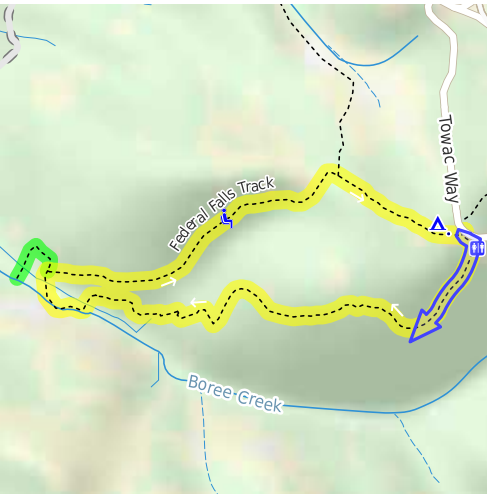
 1 h 15 min to 2 h

  
3.5 km  
Circuit

  
↑ 233 m  
↓ 233 m

  
Moderate track

Starting from Federal Falls Campground and parking area, this circuit walk will lead you to scenic Federal Falls through a snow gum forest. Let us begin by acknowledging the Wiradjuri people, Traditional Custodians of the land on which we travel today, and pay our respects to their Elders past and present.



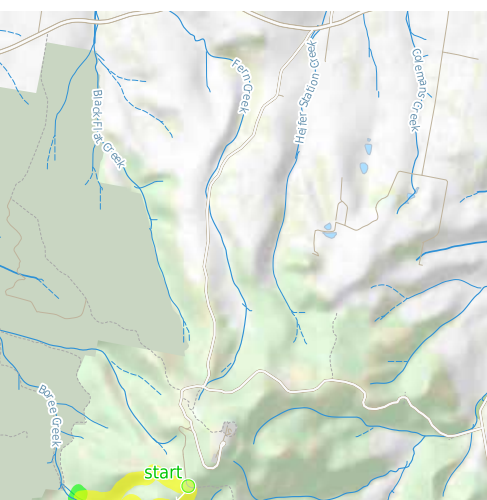
Class 3 of 6

Formed track, with some branches and other obstacles

Quality of track	Clear and well formed track or trail (2/6)
Gradient	Short steep hills (3/6)
Signage	Clearly signposted (2/6)
Infrastructure	Limited facilities, not all cliffs are fenced (3/6)
Experience Required	No experience required (2/6)
Weather	Storms may impact on navigation and safety (3/6)

**Getting to the start:** From Cargo Road

- Turn on to Old Canobolas Road then drive for 5 km
- Turn right onto Mount Canobolas Road and drive for another 750 m
- Turn right onto Towac Way and drive for another 960 m



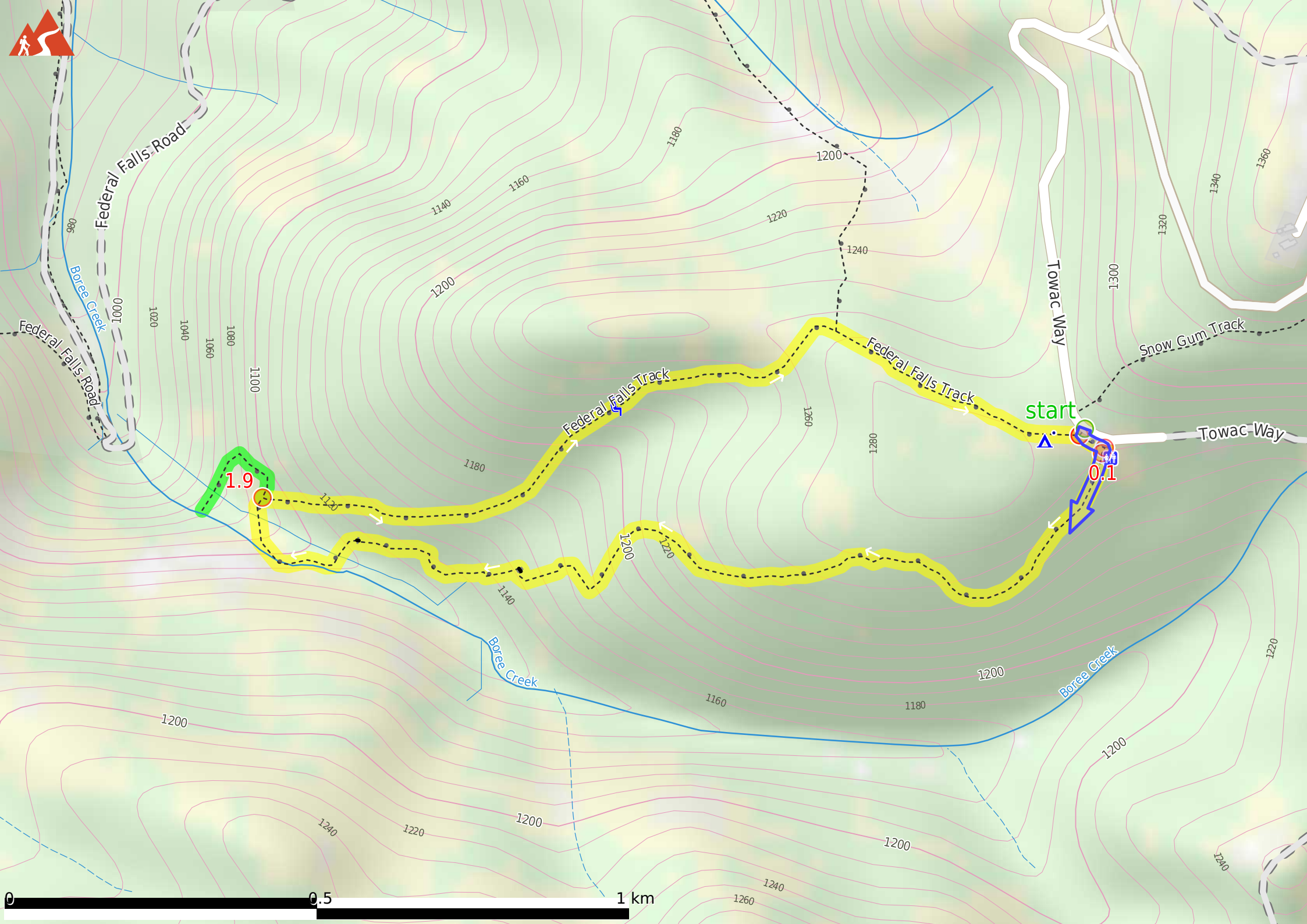
## Before you start any journey ensure you;

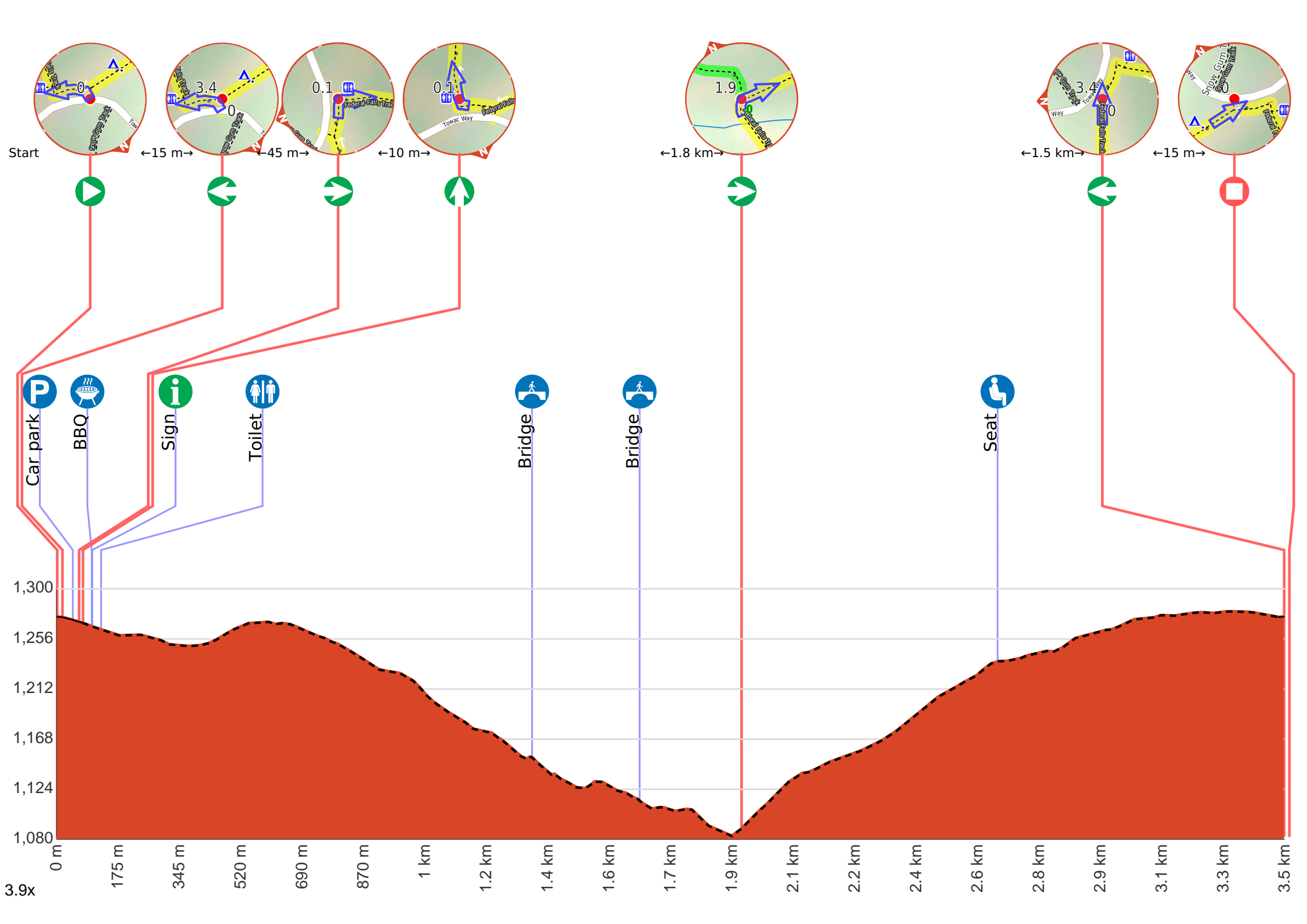
- Tell someone you trust where you are going and what to do if you are late returning
- Have adequate equipment, supplies, skills & knowledge to undertake this journey safely
- Consider weather forecasts, park/track closures & fire dangers
- Can respond to emergencies & call for help at any point
- Are healthy and fit enough for this journey

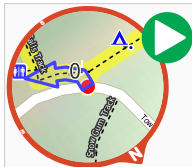
If not, change plans and stay safe. It is okay to delay and ask people for help.

Share  
[Bushwalk.com](https://bushwalk.com.au/IRJUHR)  
[/IRJUHR](https://bushwalk.com.au/IRJUHR)

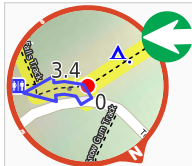








**Start.**



After another 15 m **turn left**.



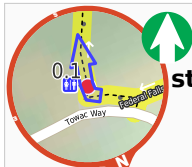
After another 30 m pass the car park (on your left).



After another 55 m pass the BBQ (25 m on your right).



**Turn right.**



After another 10 m **continue straight**.



After another 25 m pass the sign (on your right).



After another 25 m pass the toilet (20 m on your left).

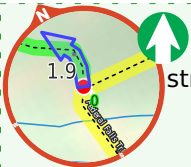


After another 1.2 km cross the bridge (about 6 m long)



After another 295 m cross the bridge (about 3 m long)

**Start of an optional side trip:** Side trip along a very steep path to Boree Creek and Federal Falls.



To start this optional side trip continue straight here. **Start.**



After another 220 m come to the end.



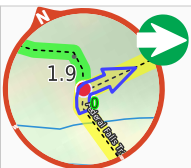
About 55 m past the end is "Federal Falls".



Turn around and retrace your steps back the 220 m to the main route.



Back at the main route turn left and follow on from the 1.9 km waypoint.



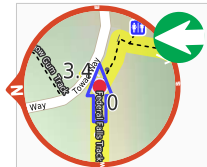
After another 285 m **turn right**.



After another 720 m pass a seat (on your left)., has a backrest.



After another 360 m **continue straight**.



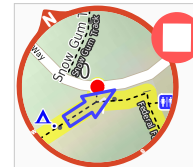
After another 450 m **turn left**.



After another 15 m come to a sign.



"Federal Falls Campground".



**The end.**