



Yondeo Trail

(Awabakal Country)

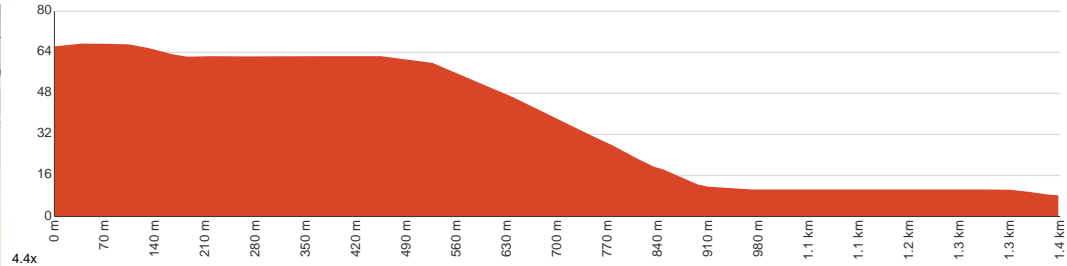
 1 h 30 min to 2 h 30 min


2.8 km
Return


↑ 61 m
↓ 61 m


Hard track

Take this return walk through eucalypts and cabbage-tree palm forest in Wallarah National Park to Pinny Beach for a swim and perhaps see a whale if the season is right. Let us begin by acknowledging the Awabakal people, Traditional Custodians of the land on which we travel today, and pay our respects to their Elders past and present.



Class 4 of 6 Rough track, where fallen trees and other obstacles are likely	
Quality of track	Formed track, with some branches and other obstacles (3/6)
Gradient	Short steep hills (3/6)
Signage	Minimal directional signs (4/6)
Infrastructure	Limited facilities (such as cliffs not fenced, significant creeks not bridged) (4/6)
Experience Required	Some bushwalking experience recommended (3/6)
Weather	Foretasted & unexpected storms and severe weather may impact on navigation and safety (4/6)

Getting to the start: From Pacific Motorway Onramp

- Turn on to Motorway Link Offramp then drive for 27.7 km
- Keep left onto Old Pacific Highway Exit and drive for another 540 m
- Continue onto Old Pacific Highway and drive for another 430 m
- At roundabout, take exit 1 onto Old Pacific Highway and drive for another 180 m
- At roundabout, take exit 1 onto Pacific Highway Onramp and drive for another 1.8 km
- Turn left onto Southern Headland Trail and drive for another 15 m

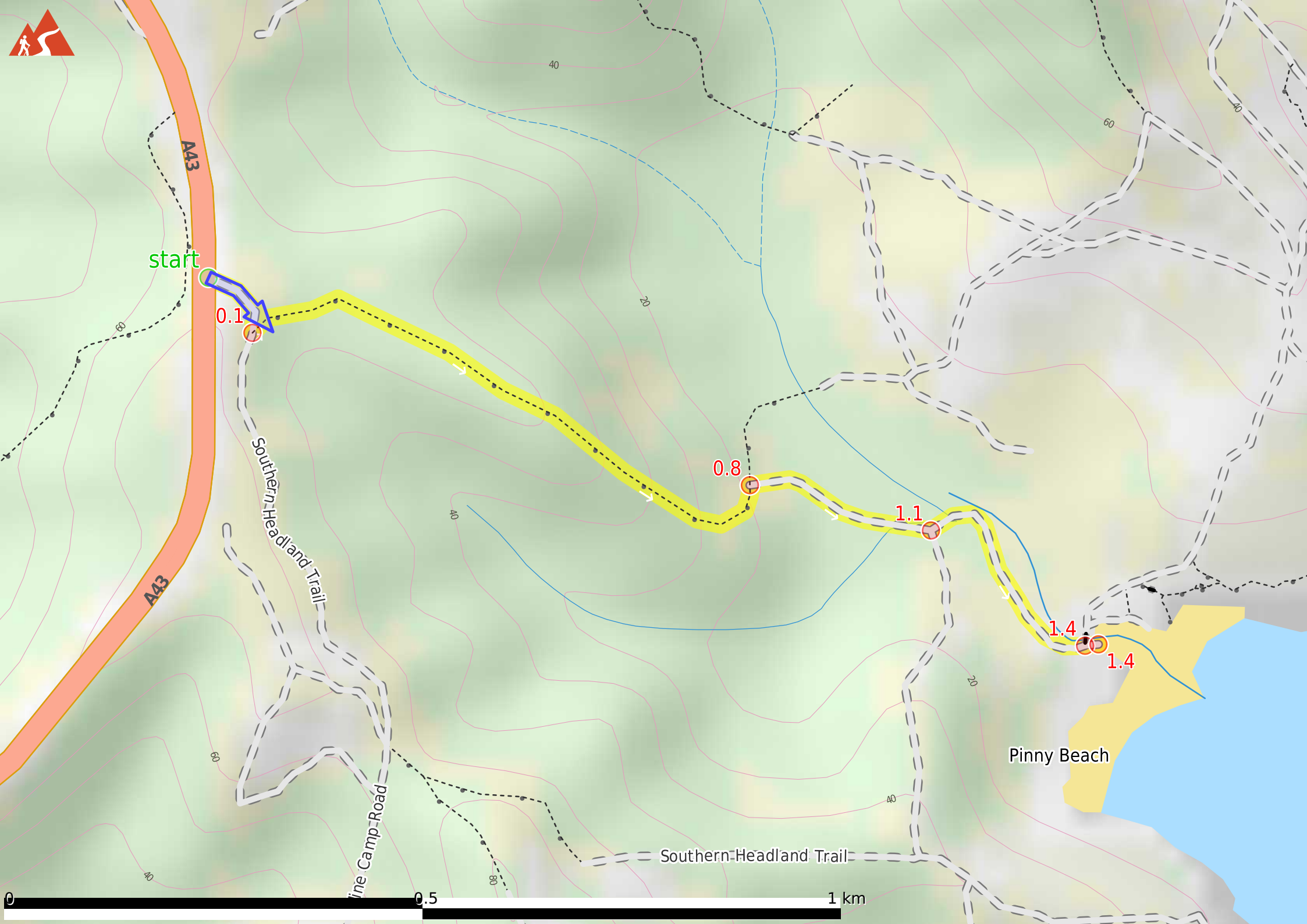
Before you start any journey ensure you;

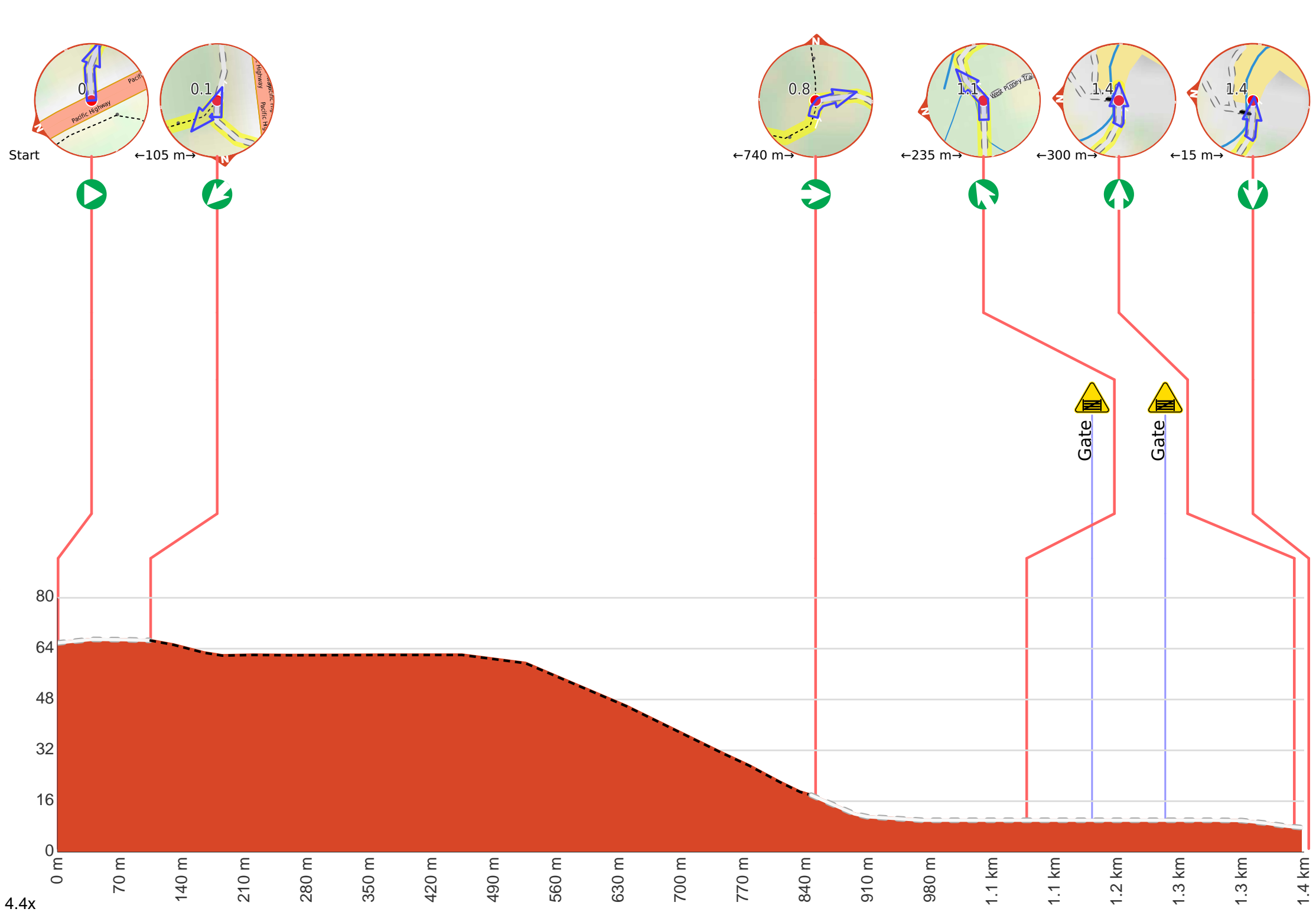
- Tell someone you trust where you are going and what to do if you are late returning
- Have adequate equipment, supplies, skills & knowledge to undertake this journey safely
- Consider weather forecasts, park/track closures & fire dangers
- Can respond to emergencies & call for help at any point
- Are healthy and fit enough for this journey

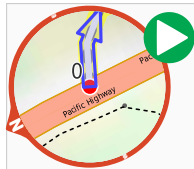
If not, change plans and stay safe. It is okay to delay and ask people for help.

Share
[Bushwalk.com](https://bushwalk.com/ij/HZOKWK)
[ij/HZOKWK](https://bushwalk.com/ij/HZOKWK)

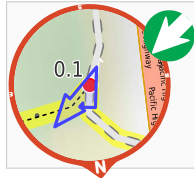




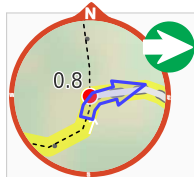




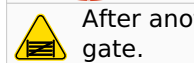
Start.



After another 105 m **turn sharp left.**



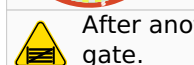
After another 740 m **turn right.**



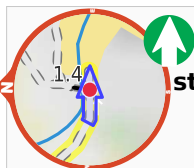
After another 310 m head through/around the gate.



Veer left.



After another 155 m head through/around the gate.



After another 145 m **continue straight.**



Continue another 15 m to find the end. Then turn around here and retrace the main route for 1.4 km to get back to the start.



About 140 m past the end is "Pinneys Beach".



Pinney's Beach is a good beach for fishing, surfing and swimming. This beach is accessible on foot, via the coastal walk. This beach is not patrolled and rock platforms can be dangerous, even when the seas appear calm. Personal fishing is permitted off all the coast in Wallarah National Park, although a licence is needed. A midden (dated to about 1200 years old), with about 20 stone artefacts, was discovered here in the 1960s, but unfortunately 4WD vehicles have caused erosion to this site.