



Chandler View Circuit Walk

(Gumbaynggirr & Anaiwan Country)

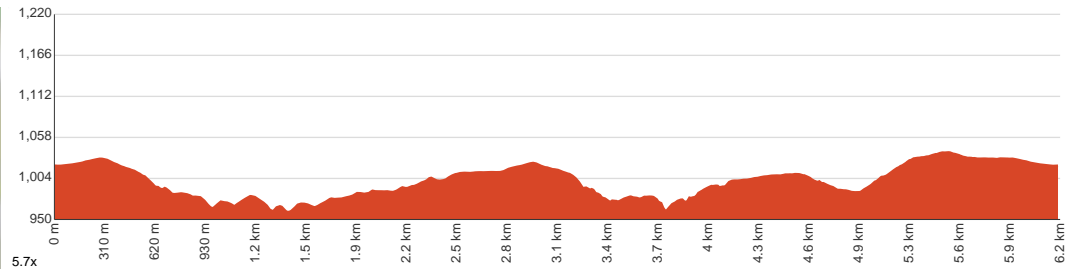
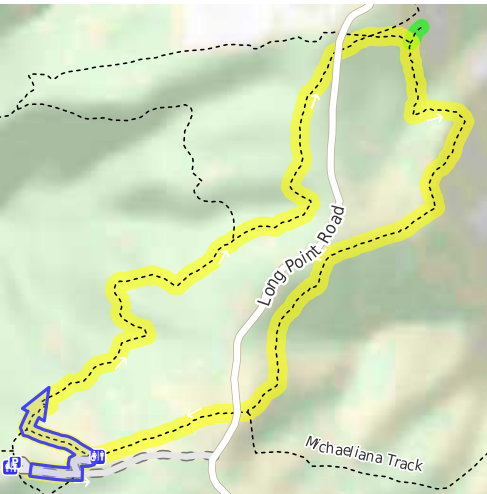
 2 h to 3 h


6.2 km
Circuit


↑ 243 m
↓ 243 m


Moderate track

Starting from Long Point parking area this circuit walk in Oxley Wild Rivers National Park leads through unique dry rainforest to Chandlers Lookout and scenic views over the river. Let us begin by acknowledging the Gumbaynggirr & Anaiwan people, Traditional Custodians of the land on which we travel today, and pay our respects to their Elders past and present.



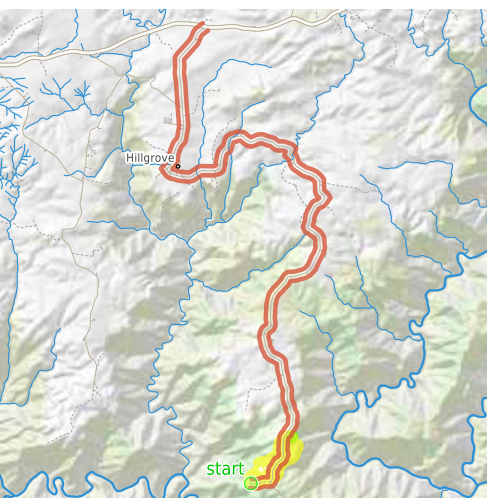
Class 3 of 6

Formed track, with some branches and other obstacles

Quality of track	Formed track, with some branches and other obstacles (3/6)
Gradient	Gentle hills with occasional steps (2/6)
Signage	Clearly signposted (2/6)
Infrastructure	Limited facilities, not all cliffs are fenced (3/6)
Experience Required	No experience required (2/6)
Weather	Storms may impact on navigation and safety (3/6)

Getting to the start: From Grafton Road, B78, 17

- Turn on to Stockton Road then drive for 5.4 km
- Turn left onto Brereton Street and drive for another 19.4 km
- Turn right and drive for another 690 m



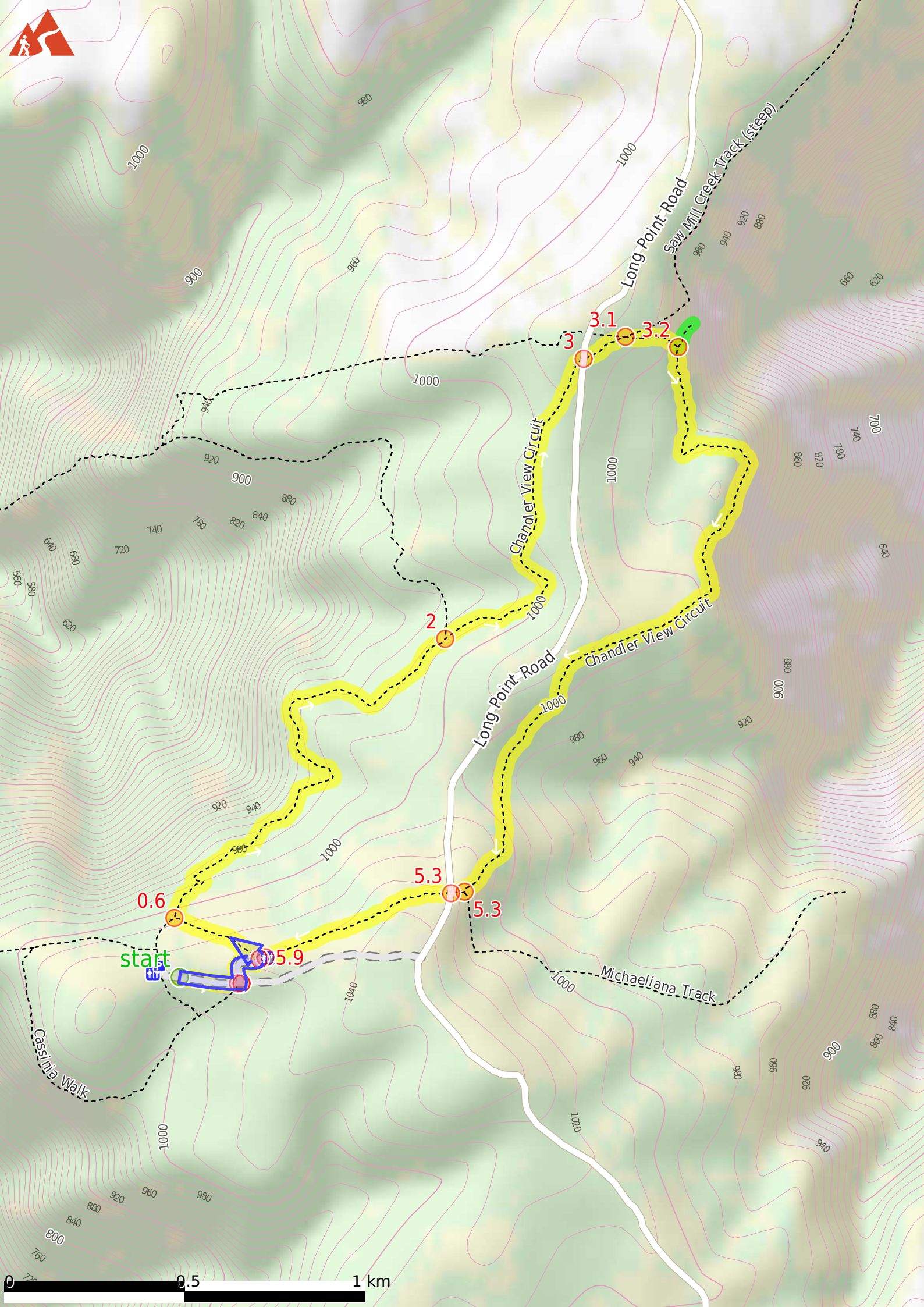
Before you start any journey ensure you;

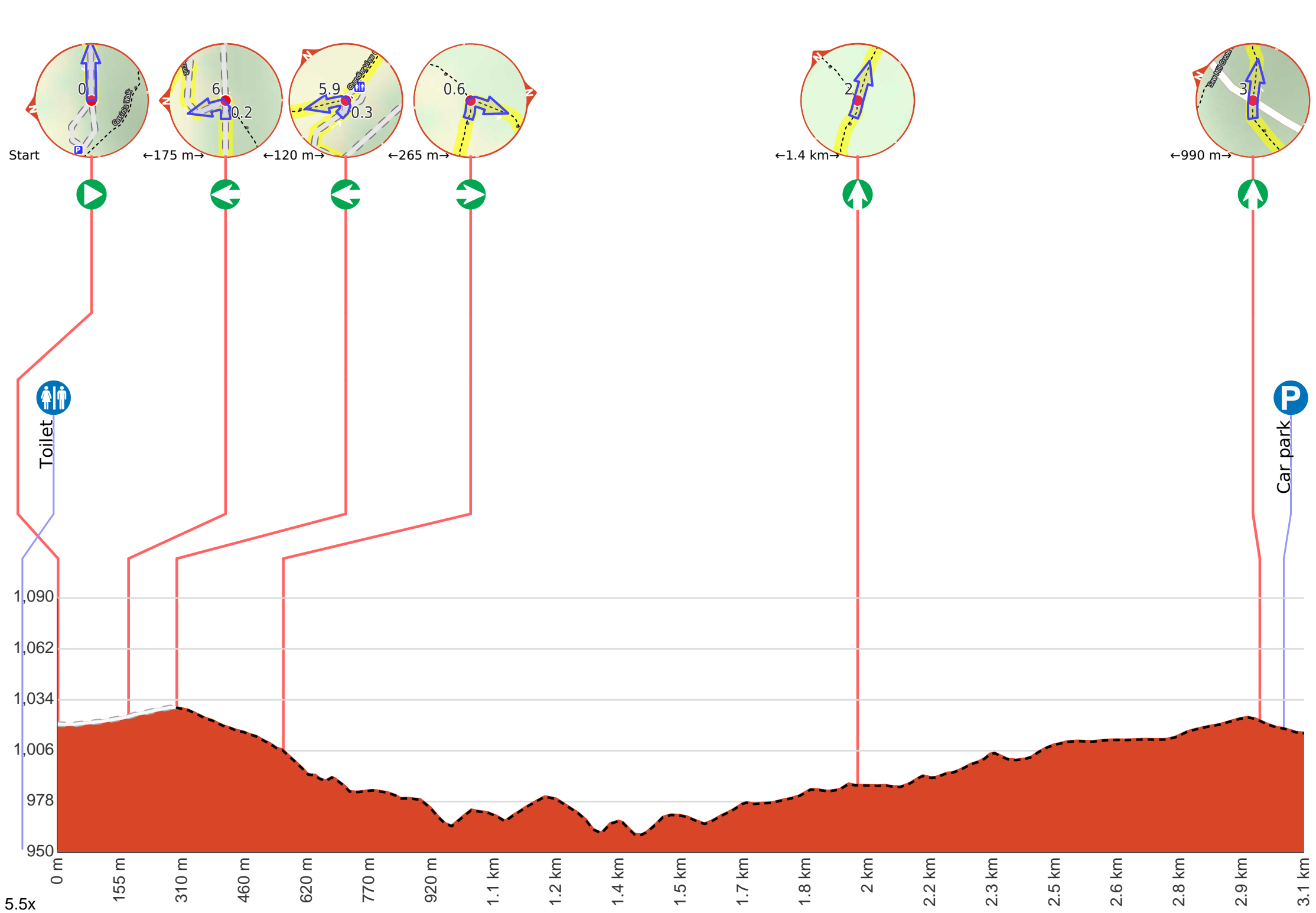
- Tell someone you trust where you are going and what to do if you are late returning
- Have adequate equipment, supplies, skills & knowledge to undertake this journey safely
- Consider weather forecasts, park/track closures & fire dangers
- Can respond to emergencies & call for help at any point
- Are healthy and fit enough for this journey

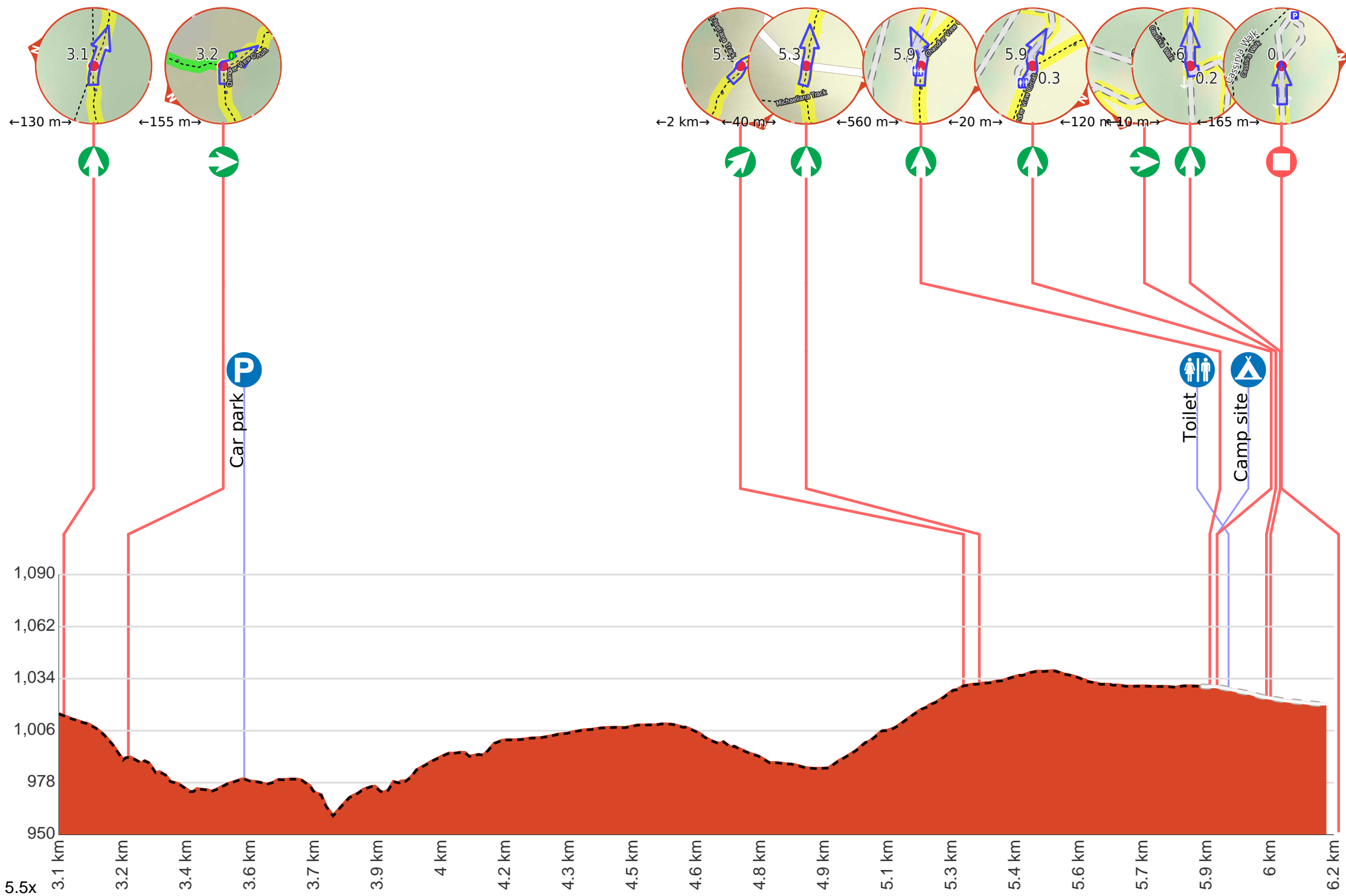
If not, change plans and stay safe. It is okay to delay and ask people for help.

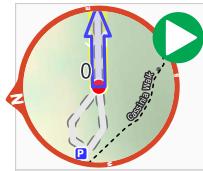
Share
[Bushwalk.com](https://bushwalk.com/j/H277SG)
[/j/H277SG](https://bushwalk.com/j/H277SG)











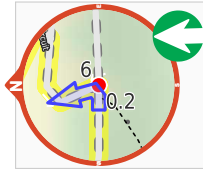
Start.



There is a toilet (about 90 m back from the start).



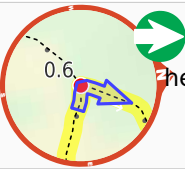
After another 250 m **continue straight**.



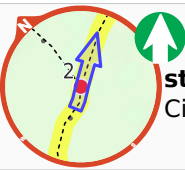
After another 10 m **turn left**.



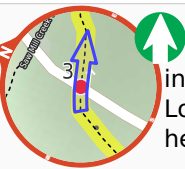
After another 120 m **turn left**, to head along Chandler View Circuit.



After another 265 m **turn right**, to head along Chandler View Circuit.



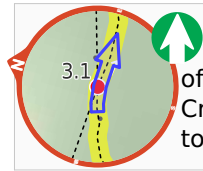
After another 1.4 km **continue straight**, to head along Chandler View Circuit.



After another 990 m (at the intersection of Chandler View Circuit & Long Point Road) **continue straight**, to head along Chandler View Circuit.

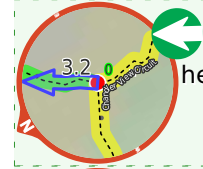


After another 60 m pass the car park (40 m on your left).

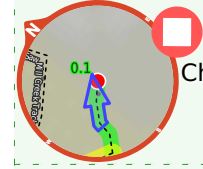


After another 70 m (at the intersection of Chandler View Circuit & Saw Mill Creek Track (steep)) **continue straight**, to head along Chandler View Circuit.


Start of an optional side trip: Side trip to Chander's Lookout with beautiful views over the river.



To start this optional side trip turn left here. **Start.**



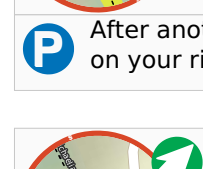
Continue another 75 m to find Chandler River Lookout at the end.



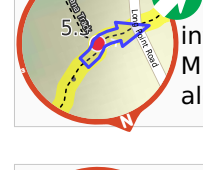
Turn around and retrace your steps back the 75 m to the main route.



Back at the main route continue straight and follow on from the 3.2 km waypoint.



After another 155 m **turn right**, to head along Chandler View Circuit.



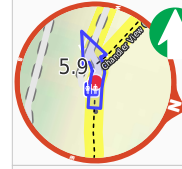
After another 1.7 km (at the intersection of Chandler View Circuit & Michaeliana Track) **veer right**, to head along Chandler View Circuit.




After another 40 m (at the intersection of Chandler View Circuit & Long Point Road) **continue straight**, to head along Chandler View Circuit.



After another 600 m pass the toilet (on your left).



Continue straight.



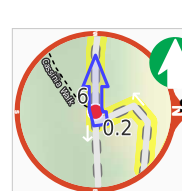
After another 15 m come to the "Long Point Camping Area" (7 m on your left).



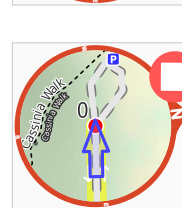
Continue straight.



After another 120 m **turn right**.



After another 10 m **continue straight**.



After another 165 m come to the end.