



# Teddy Bear Gap Loop

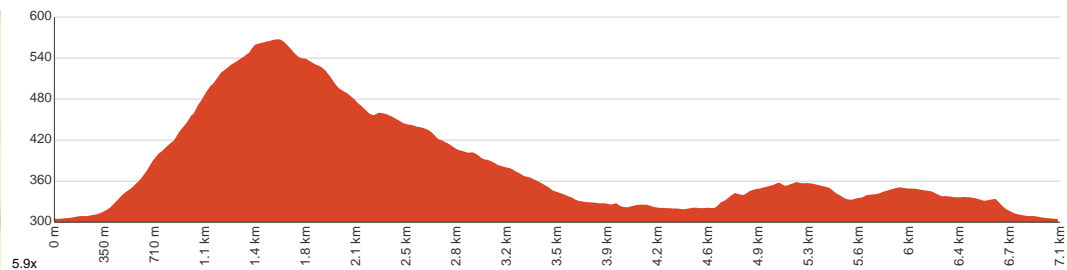
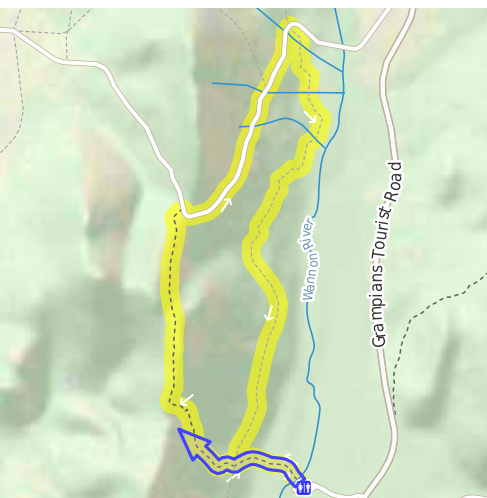
 2 h 30 min to 3 h 45 min

  
7 km  
Circuit

  
↑ 336 m  
↓ 337 m

  
Moderate track

Starting from Jimmy Creek Campground, Mafeking, this walk takes you on a circuit around the Grampians area. You can enjoy the views of Victoria and mount William Range through the trees while you are walking inside the tranquil forest. The area hosts wildflowers, especially orchids, for the enthusiast. Additionally, a wide range of rock formations can be found around the area, which makes it suitable for wildlife photography as well. There are occasional steps and hills, but a moderate amount of fitness is enough to complete the trail. Let us begin by acknowledging the Traditional Custodians of the land on which we travel today, and pay our respects to their Elders past and present.



Class 3 of 6 Formed track, with some branches and other obstacles	
Quality of track	Clear and well formed track or trail (2/6)
Gradient	Short steep hills (3/6)
Signage	Clearly signposted (2/6)
Infrastructure	Generally useful facilities (such as fenced cliffs and seats) (2/6)
Experience Required	No experience required (2/6)
Weather	Weather generally has little impact on safety (2/6)

**Getting to the start:** From Henty Highway, A200, Mooralla.

- Turn on to McCutcheons Road then drive for 3.3 km
- Keep left onto McCutcheons Road and drive for another 9.2 km
- Turn left onto Victoria Point Road and drive for another 12.6 km
- Turn left onto Victoria Valley Road, C217 and drive for another 17.3 km
- Turn left onto Grampians Road, C216 and drive for another 9.2 km
- Turn left onto Jimmy Creek Campground Access and drive for another 300 m
- Turn left onto Jimmy Creek Campground Access and drive for another 195 m

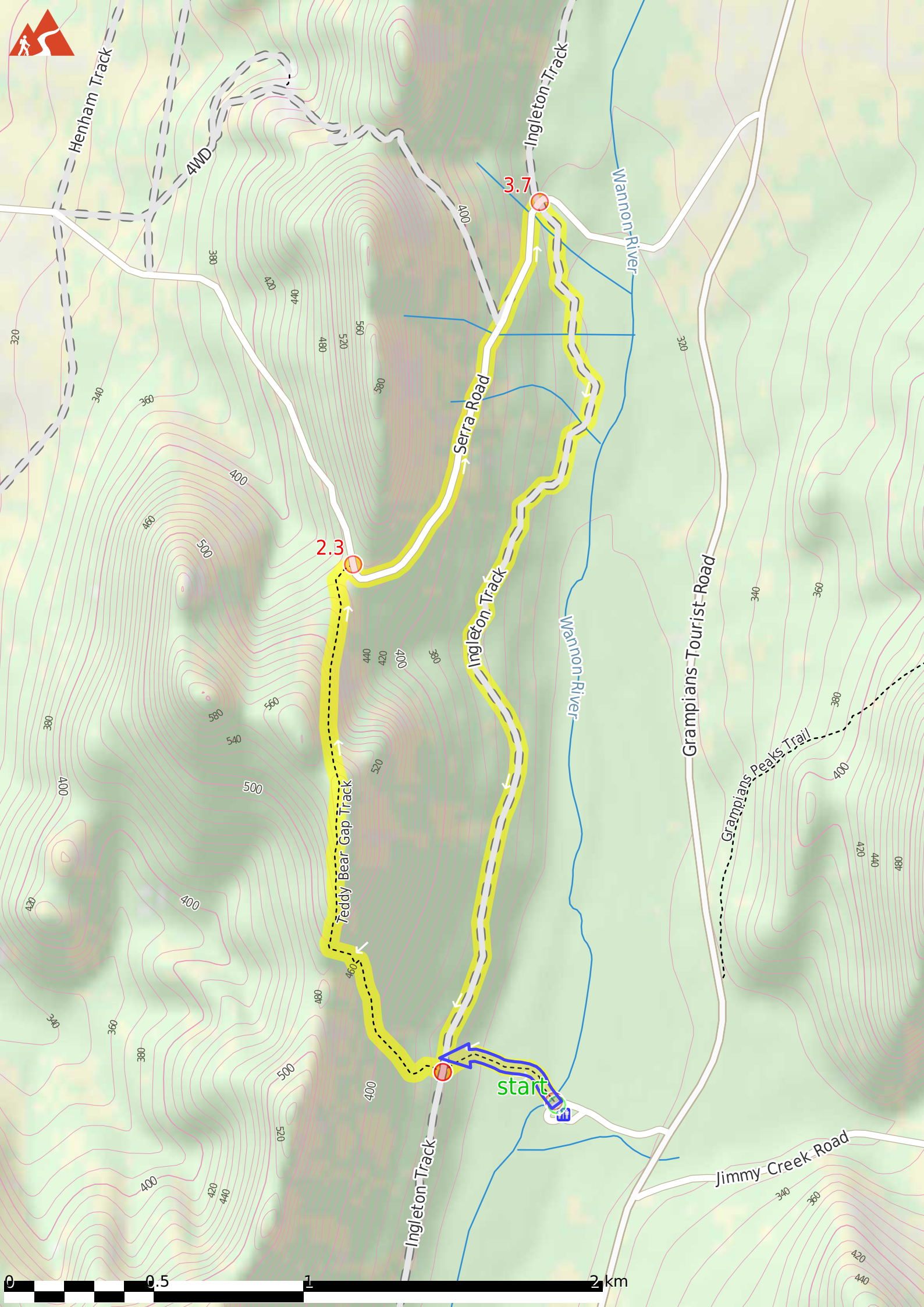
## Before you start any journey ensure you;

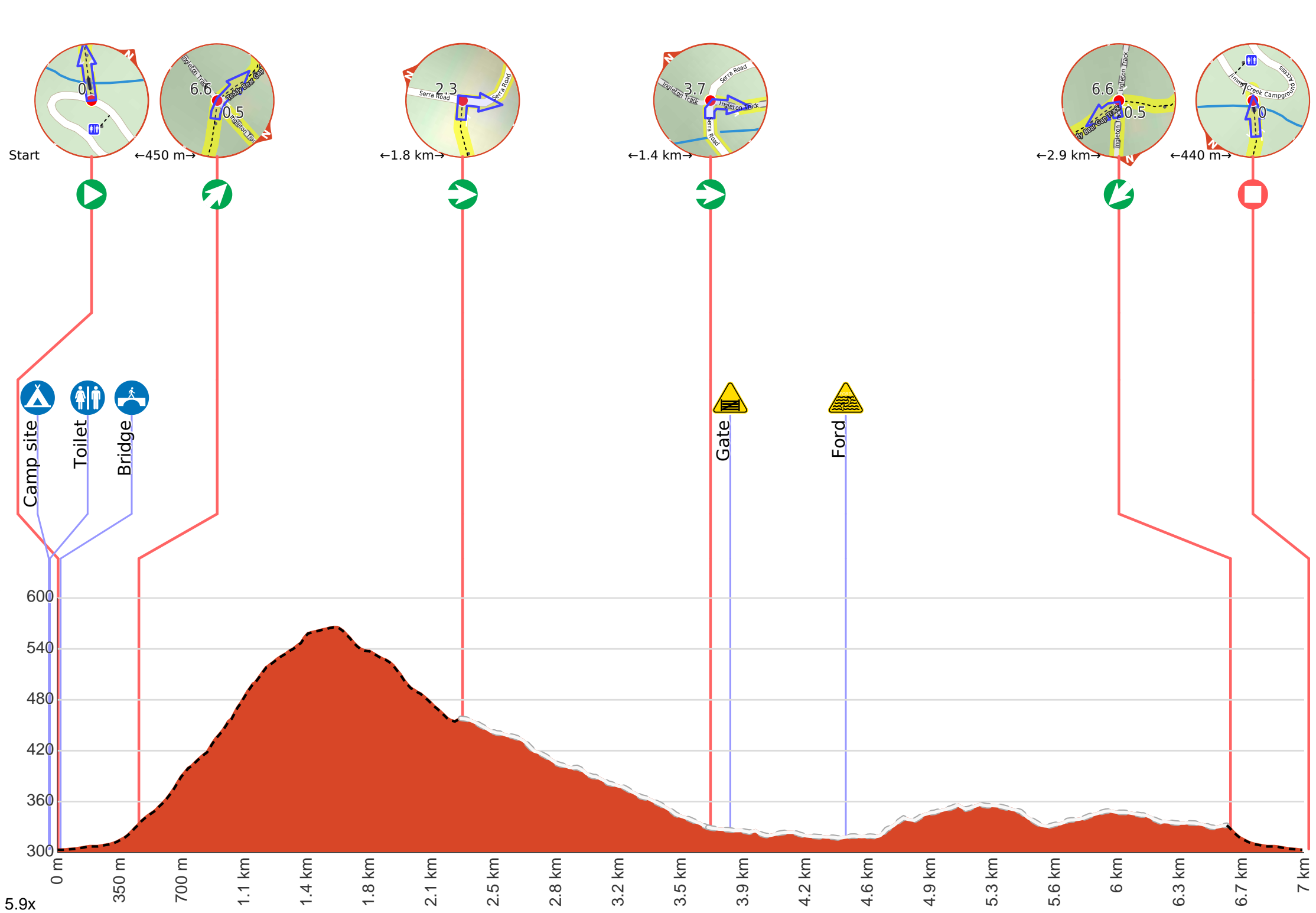
- Tell someone you trust where you are going and what to do if you are late returning
- Have adequate equipment, supplies, skills & knowledge to undertake this journey safely
- Consider weather forecasts, park/track closures & fire dangers
- Can respond to emergencies & call for help at any point
- Are healthy and fit enough for this journey

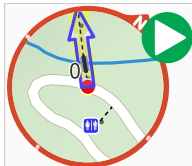
If not, change plans and stay safe. It is okay to delay and ask people for help.

Share  
[Bushwalk.com](https://bushwalk.com/ij/GLWGR5)  
[/ij/GLWGR5](https://bushwalk.com/ij/GLWGR5)









**Start.**



Jimmy Creek Campground (about 50 m back from the start).

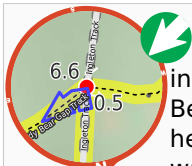
Campsite managed by Parks Victoria. There is a fee to use this campsite.



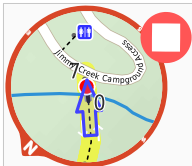
There is a toilet (about 45 m back from the start).



After another 60 m cross the bridge (about 15 m long)



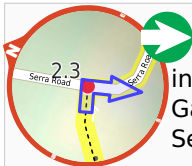
After another 2.2 km (at the intersection of Ingleton Track & Teddy Bear Gap Track) **turn sharp left**, to head along Teddy Bear Gap Track (a walking track).



After another 440 m come to the end.



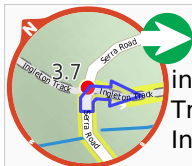
After another 430 m (at the intersection of Teddy Bear Gap Track & Ingleton Track) **veer right**, to head along Teddy Bear Gap Track.



After another 1.8 km (at the intersection of Serra Road & Teddy Bear Gap Track) **turn right**, to head along Serra Road (a vehicle track).



After another 1.1 km (at the intersection of Serra Road & 4WD) **continue straight**, to head along Serra Road.



After another 310 m (at the intersection of Serra Road & Ingleton Track) **turn right**, to head along Ingleton Track (a vehicle track).



After another 110 m head through/around the gate.



After another 650 m cross the ford.