



# Wymans Hike

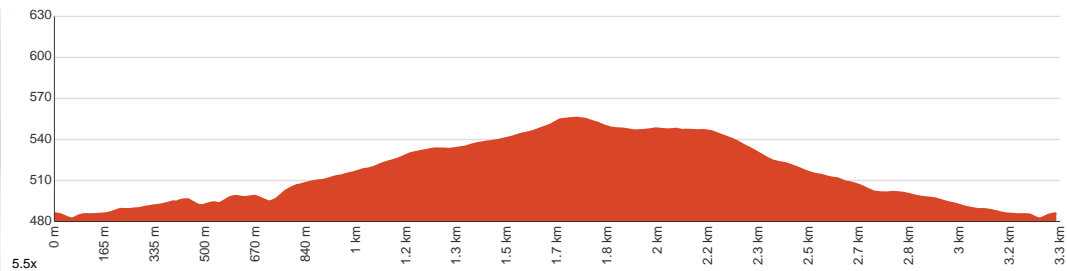
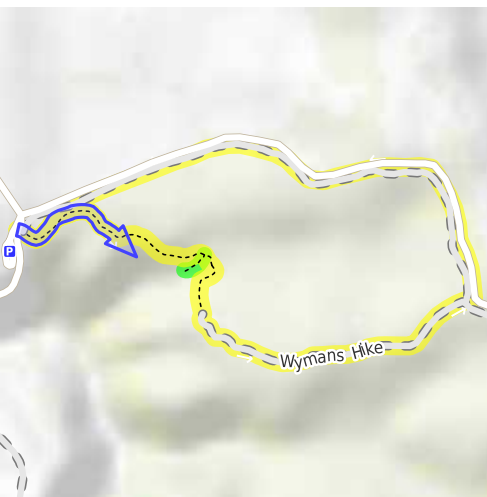
 1 h to 1 h 30 min

  
3.3 km  
Circuit

  
↑ 90 m  
↓ 90 m

  
Moderate track

This walk takes you on a circuit via the Cascades Walk and Wymans Hike tracks, starting near the Blue Gum Car park on Spring Gully Road, Spring Gully. As you walk through Spring Gully Conservation Park, be mindful of the rare red stringybark tree. Stop at the gentle waterfall, especially if walking after rain, before returning to the car park. There's a picnic area and a great lookout at the start, making it a great beginning or end to the walk. Let us begin by acknowledging the Traditional Custodians of the land on which we travel today, and pay our respects to their Elders past and present.



Class 3 of 6 Formed track, with some branches and other obstacles	
Quality of track	Formed track, with some branches and other obstacles (3/6)
Gradient	Gentle hills with occasional steps (2/6)
Signage	Clearly signposted (2/6)
Infrastructure	Limited facilities, not all cliffs are fenced (3/6)
Experience Required	No experience required (2/6)
Weather	Weather generally has little impact on safety (2/6)

**Getting to the start:** From Burra Road, A32, B84

- Turn on to Michael Street, B84 then drive for 11.1 km
- Turn right onto Horrocks Highway, B82, B84 and drive for another 17.7 km
- Turn left onto Bayes Road and drive for another 850 m
- Turn left onto Hughes Park Road and drive for another 650 m
- Turn right onto Sawmill Road and drive for another 4.1 km
- Turn left onto Spring Gully Road and drive for another 45 m

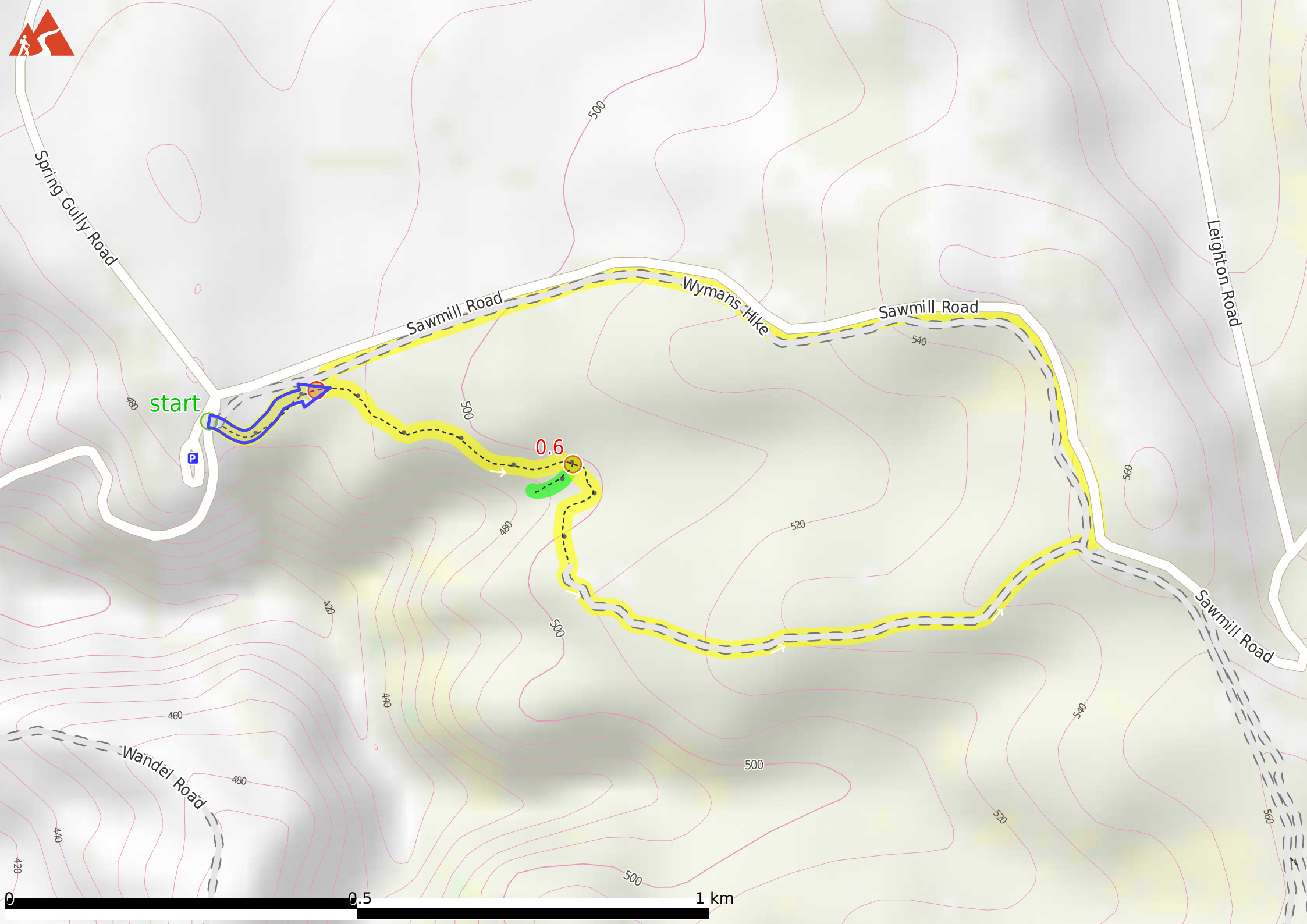
## Before you start any journey ensure you;

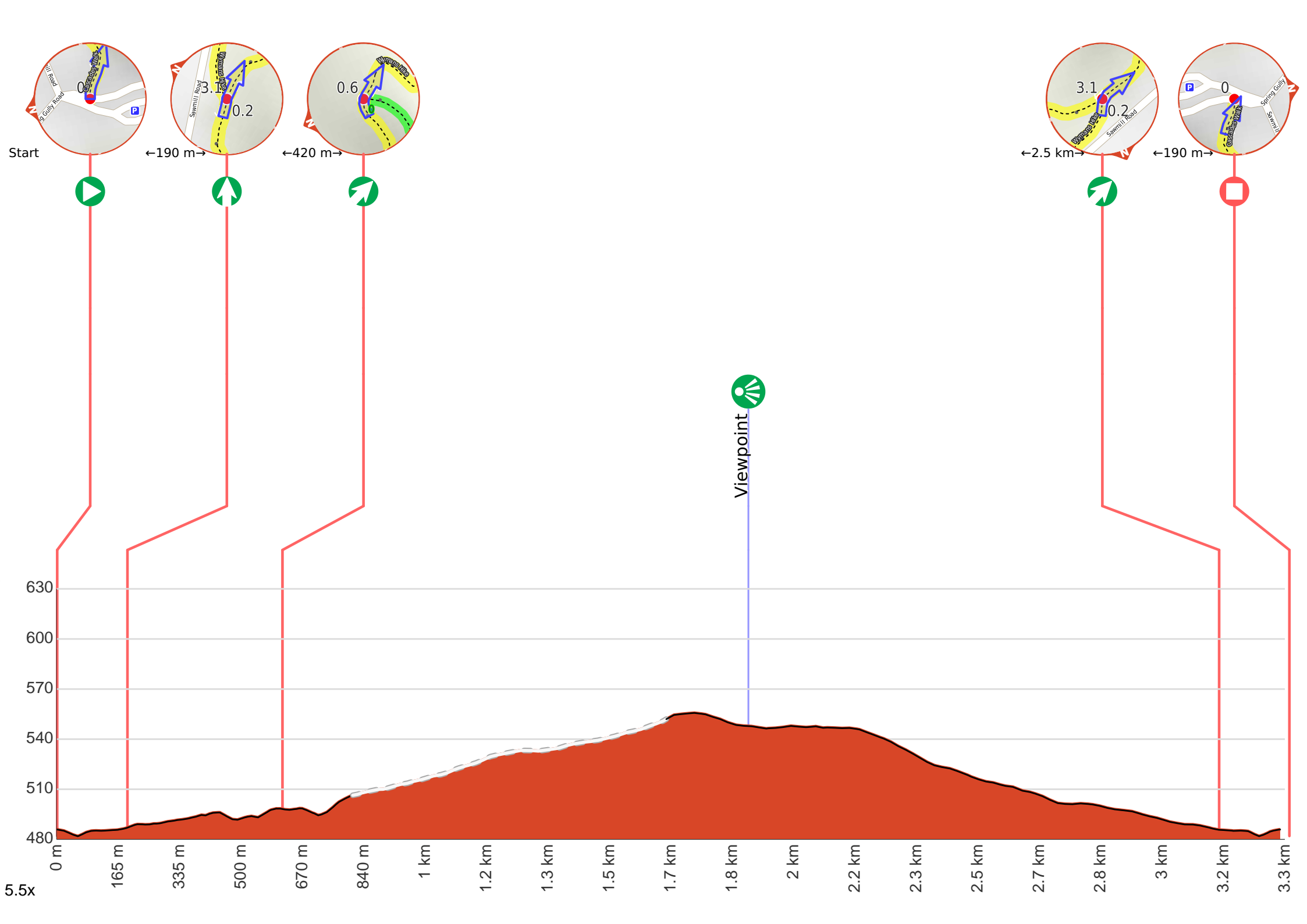
- Tell someone you trust where you are going and what to do if you are late returning
- Have adequate equipment, supplies, skills & knowledge to undertake this journey safely
- Consider weather forecasts, park/track closures & fire dangers
- Can respond to emergencies & call for help at any point
- Are healthy and fit enough for this journey

If not, change plans and stay safe. It is okay to delay and ask people for help.

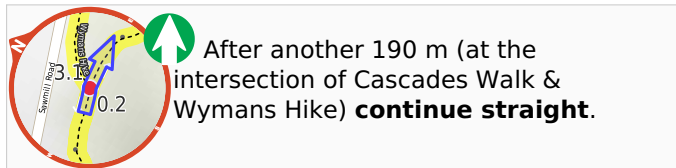
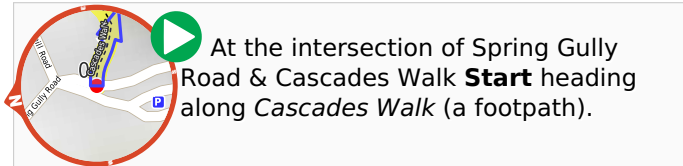
Share  
[Bushwalk.com](https://bushwalk.com.au/G0CHUR)  
[/i/G0CHUR](https://bushwalk.com.au/G0CHUR)



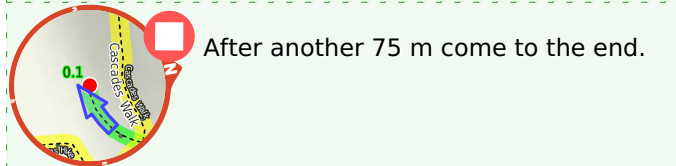
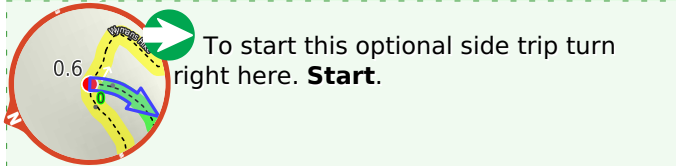




**Getting started:** From Spring Gully Road, Spring Gully, head towards the green 'Cascades Walking Trail' sign opposite the Blue Gum Carpark. Pass through the small metal gate next to the sign, and follow the Cascades Walk ahead to continue the Wymans Hike.



**Start of an optional side trip:** This little side trip takes you to the Cascades Lookout.



About 20 m past the end is "Cascades".

Turn around and retrace your steps back the 75 m to the main route.

Back at the main route turn around and follow on from the 610 m waypoint.

