






# Bunyaville Circuit Track

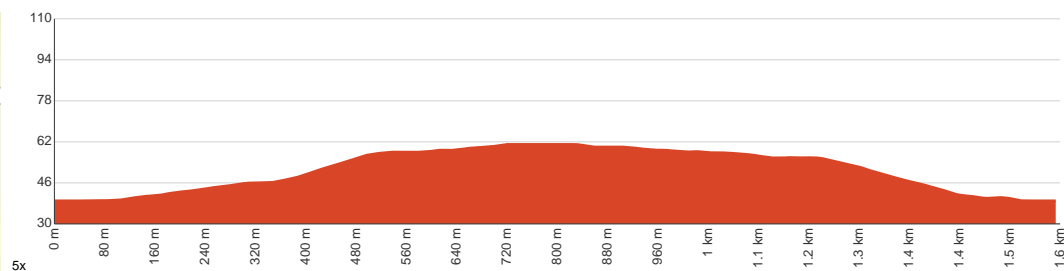
 20 min to 45 min  
 10 min to 20 min

  
1.6 km  
Circuit

  
↑ 22 m  
↓ 22 m

 2  
Easy track

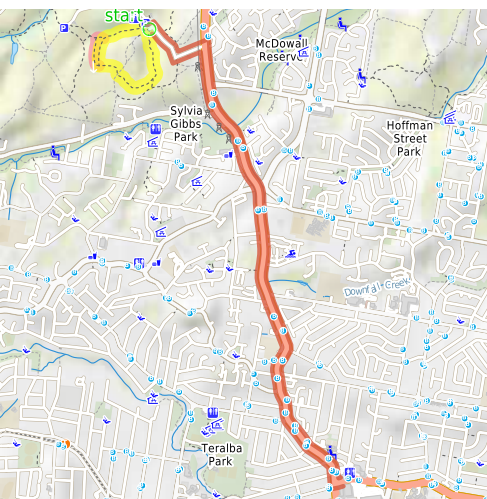
Starting from the Bunyaville Picnic Area, Bunya, this circuit walk explores the dry open eucalypt forest of Bunyaville Conservation Park via the Bunyaville Track. If you're new to hiking, or just want to stretch your legs for a little with your kids, this peaceful hike is definitely for you. As you stroll around the diverse woodland, keep an eye out for koalas on trees. Listen for the laughing kookaburra and the pied currawong and you might spot them as well. The generally quiet picnic area can be a great finish to this little journey. Look out for snakes in warmer months, especially the mesmerizing carpet python. Come early or on a weekday to minimize traffic noise. Let us begin by acknowledging the Traditional Custodians of the land on which we travel today, and pay our respects to their Elders past and present.



|  |   |
|--|---|
| Class 2 of 6<br>Clear and well formed track or trail |   |
| Quality of track                                     | Clear and well formed track or trail (2/6)                          |
| Gradient   | Gentle hills with occasional steps (2/6)                            |
| Signage  | Clearly signposted (2/6)  |
| Infrastructure                                       | Generally useful facilities (such as fenced cliffs and seats) (1/6) |
| Experience Required                                  | No experience required (1/6)  |
| Weather  | Weather generally has little impact on safety (1/6)                 |

**Getting to the start:** From Stafford Road, 5

- Turn on to South Pine Road, 5 then drive for 3.9 km
- Turn sharp left and drive for another 255 m
- Turn right onto Ring Road and drive for another 310 m
- Turn left and drive for another 30 m



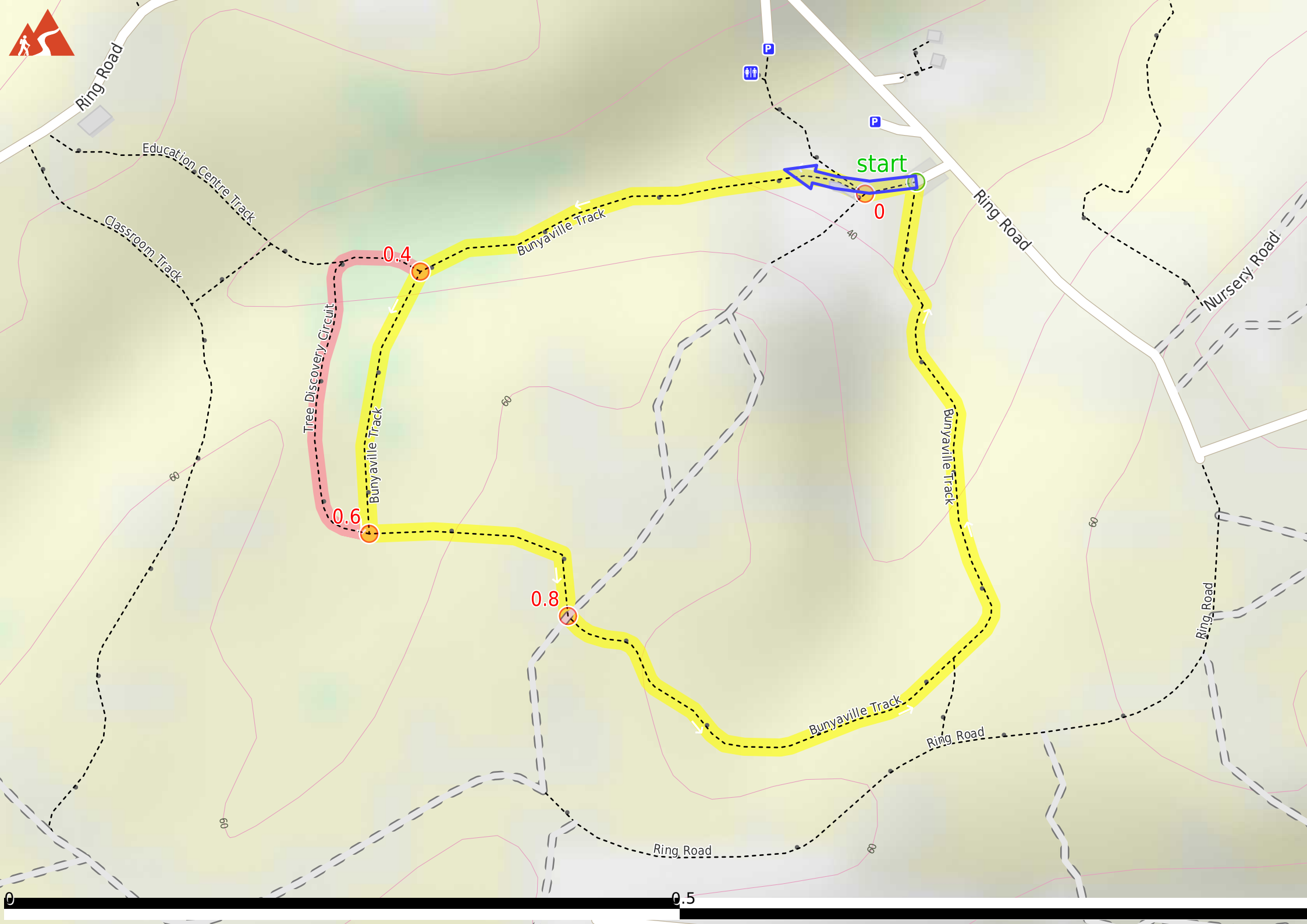
## Before you start any journey ensure you;

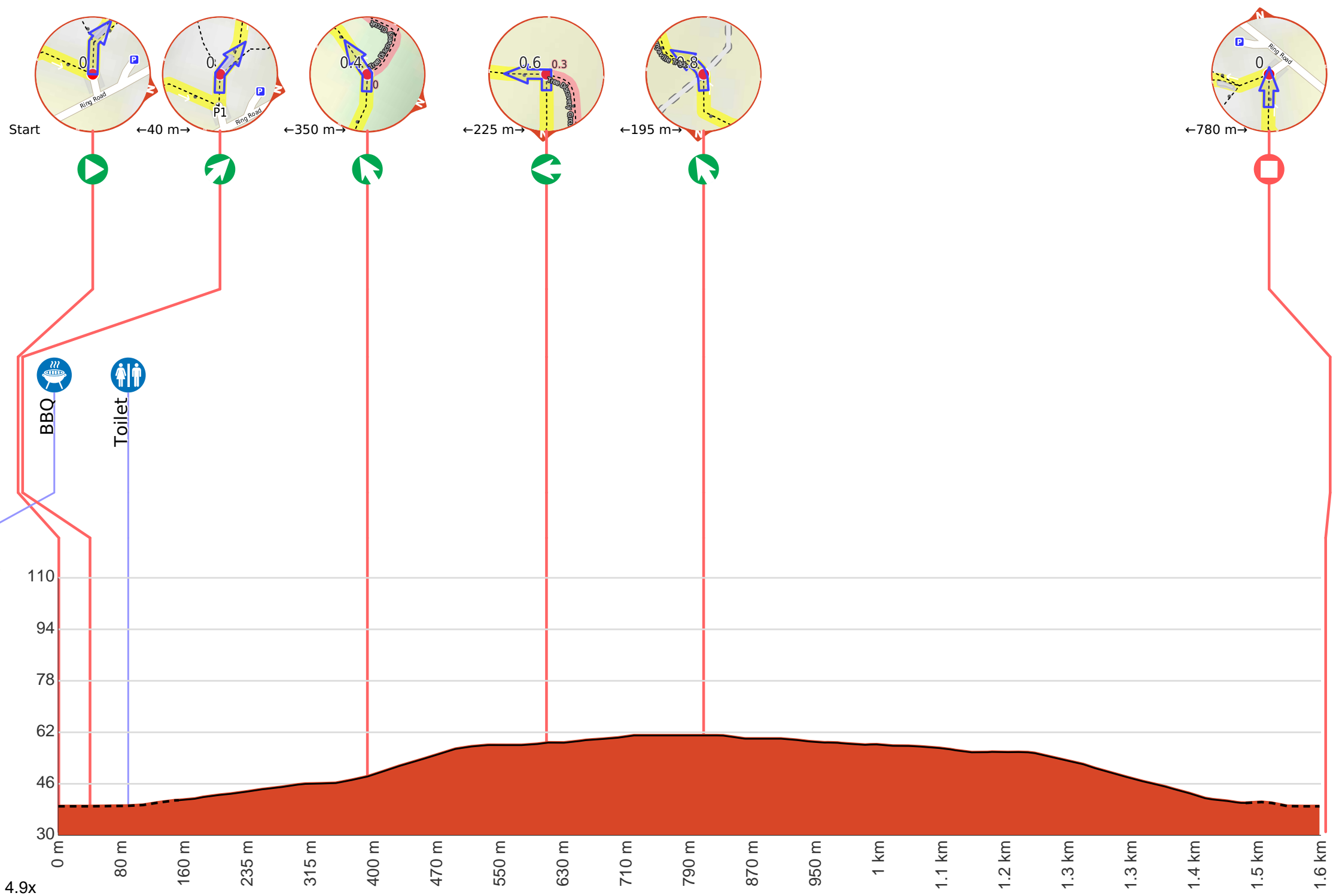
- Tell someone you trust where you are going and what to do if you are late returning
- Have adequate equipment, supplies, skills & knowledge to undertake this journey safely
- Consider weather forecasts, park/track closures & fire dangers
- Can respond to emergencies & call for help at any point
- Are healthy and fit enough for this journey

If not, change plans and stay safe. It is okay to delay and ask people for help.

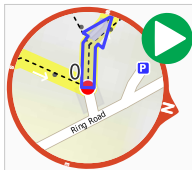
Share  
Bushwalk.com  
/i/FPNGK1







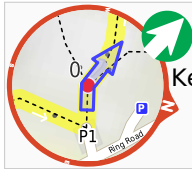
**Getting started:** From the The Gully/Bunyaville Picnic Area Car Park(where you can see the toilets), pass through the bollard and head towards the toilets along the concrete path, passing by a sheltered signpost to your right. Veer right and keep left to pass by the toilets(to your left) and head along the Bunyaville Track. Follow the said track as it takes you deeper into the woodland to continue along Bunyaville Circuit Track(counterclockwise).



**Start.**



There is a BBQ (about 110 m back from the start).

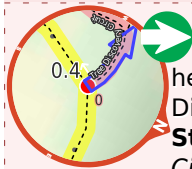


After another 150 m **veer right**.  
Keep left.

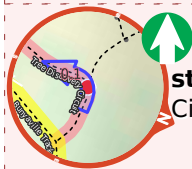


After another 50 m pass the toilet (on your left).

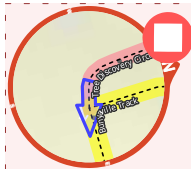
**Start of an alternate route:** Take this alternate route if you want to lengthen the walk a bit and see more of the area.



To take the alternate route turn right here. at the intersection of Tree Discovery Circuit & Bunyaville Track **Start** heading along *Tree Discovery Circuit* (a footpath).



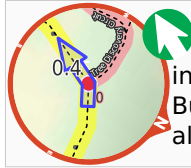
After another 60 m **continue straight**, to head along Tree Discovery Circuit.



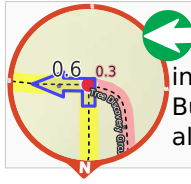
After another 270 m come to the end.



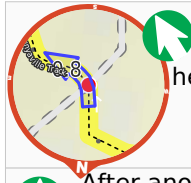
At the end of this alternate route, rejoin the main route.



After another 300 m (at the intersection of Tree Discovery Circuit & Bunyaville Track) **veer left**, to head along Bunyaville Track.



After another 225 m (at the intersection of Tree Discovery Circuit & Bunyaville Track) **turn left**, to head along Bunyaville Track.



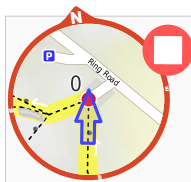
After another 195 m **veer left**, to head along Bunyaville Track.



After another 360 m **continue straight**, to head along Bunyaville Track.



After another 420 m come to "P1".



The end.