

Perth Hills Discovery Centre to Golden View Lookout

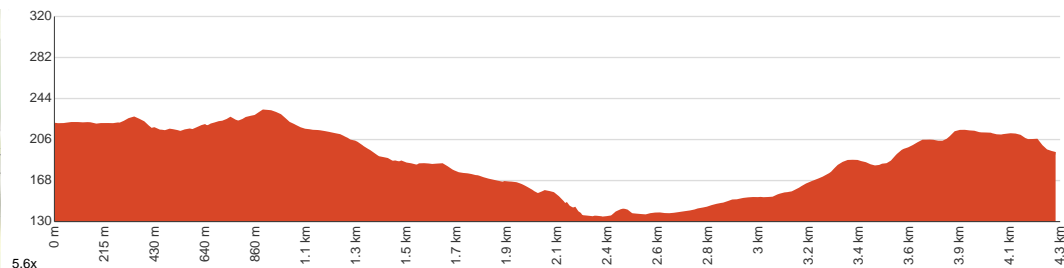
2 h to 4 h
1 h to 2 h 15 min

8.5 km
Return

↑ 284 m
↓ 284 m

3
Moderate track

Starting from the Perth Hills Discovery Centre at the end of Allen Road, Mundaring, this walk leads to the Golden View Lookout and back via the Bibbulmun Track. The track winds through mixed jarrah and banksia forest, passing the historic Mundaring Weir, a concrete dam. For those interested in history, there are plaques throughout the area that discuss the weir's creation and pipeline. Picnicking at the Weir is popular with tourists and locals alike, and there are barbecue facilities, picnic tables and toilets available in the area. After following a short section of the Golden Pipeline that carries water from Mundaring Weir to the Goldfields near Kalgoorlie, the track crosses the dam wall, then ascends to the Golden View Lookout. The viewing platform provides panoramic views over Lake CY O'Connor, Mundaring Weir and the Helena River Valley. Interpretive signage provides information on the hydrology, landscape and heritage of Helena Valley. Keep a lookout for the yellow Waugal trail markers, which clearly show the way along the Bibbulmun Track. Let us begin by acknowledging the Traditional Custodians of the land on which we travel today, and pay our respects to their Elders past and present.



Class 3 of 6
Formed track, with some branches and other obstacles

Quality of track	Formed track, with some branches and other obstacles (3/6)
Gradient	Gentle hills with occasional steps (2/6)
Signage	Clearly signposted (1/6)
Infrastructure	Generally useful facilities (such as fenced cliffs and seats) (2/6)
Experience Required	No experience required (2/6)
Weather	Weather generally has little impact on safety (2/6)

Getting to the start: From Great Eastern Highway, 94

- Turn on to Stoneville Road then drive for 140 m
- At roundabout, take exit 2 onto Mundaring Weir Road, 207 and drive for another 140 m
- At roundabout, take exit 2 onto Mundaring Weir Road, 207 and drive for another 140 m
- At roundabout, take exit 1 onto Mundaring Weir Road, 207 and drive for another 5.7 km
- At roundabout, take exit 1 onto Allen Road and drive for another 25 m
- Turn slight left onto Allen Road and drive for another 480 m

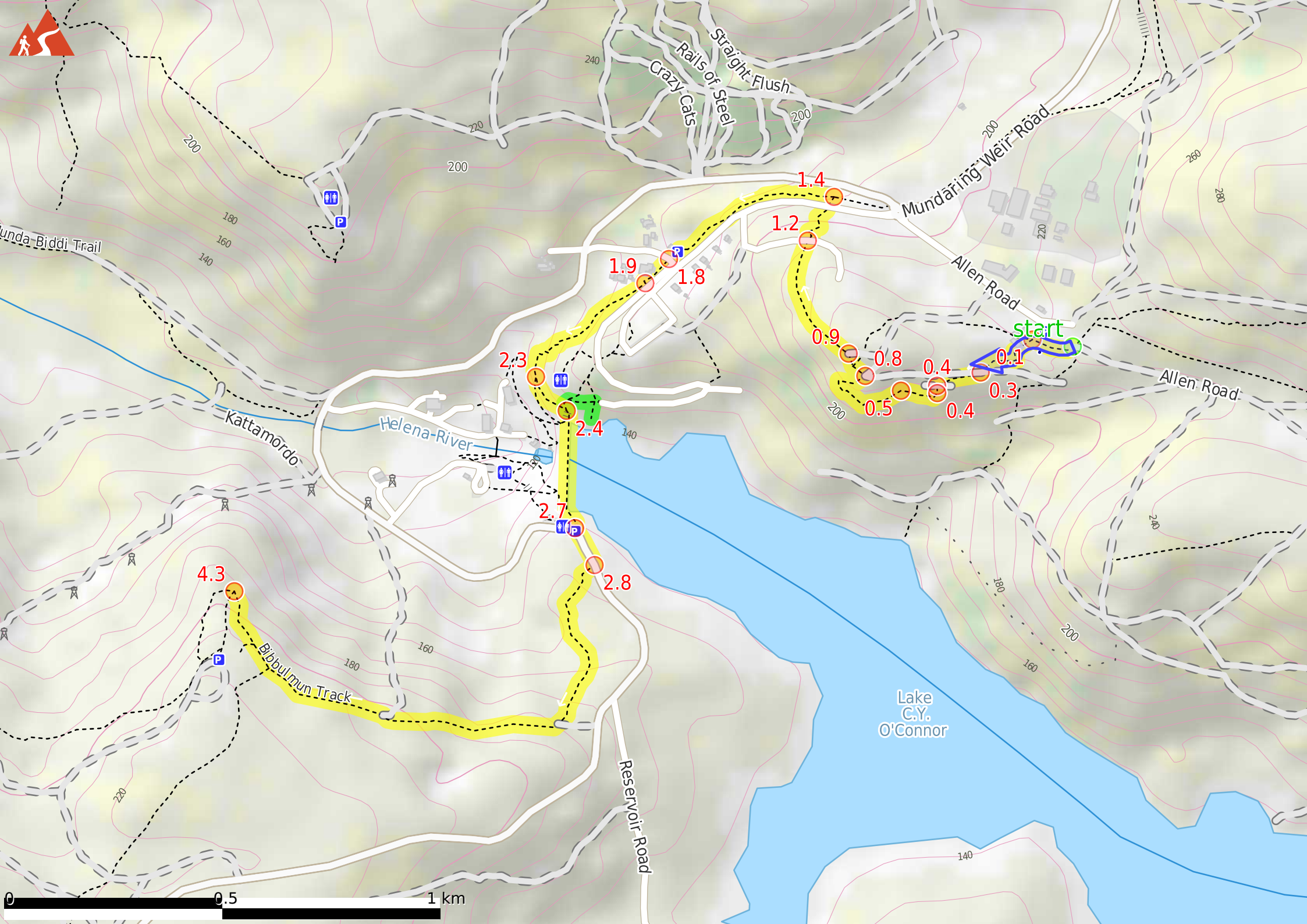
Before you start any journey ensure you;

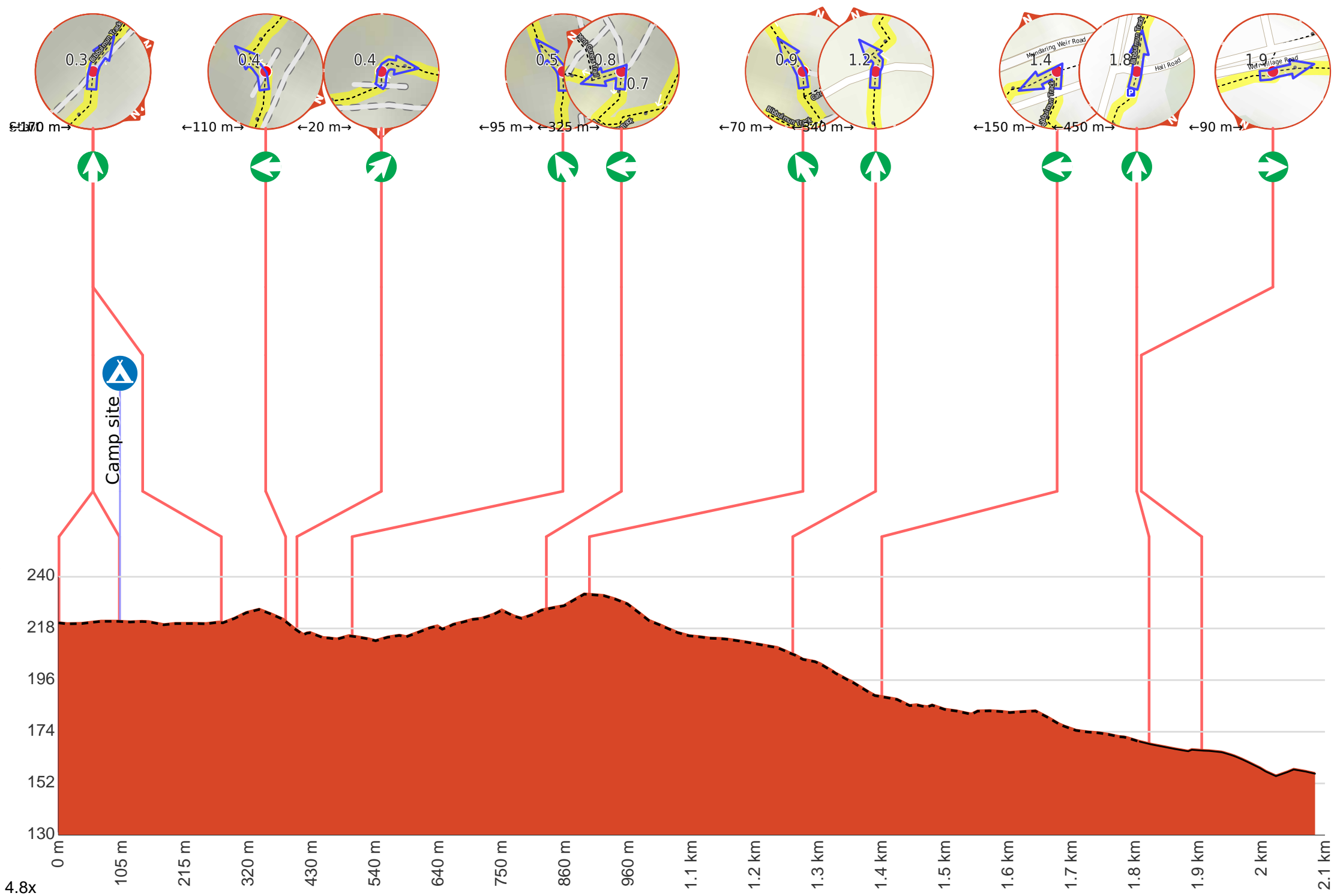
- Tell someone you trust where you are going and what to do if you are late returning
- Have adequate equipment, supplies, skills & knowledge to undertake this journey safely
- Consider weather forecasts, park/track closures & fire dangers
- Can respond to emergencies & call for help at any point
- Are healthy and fit enough for this journey

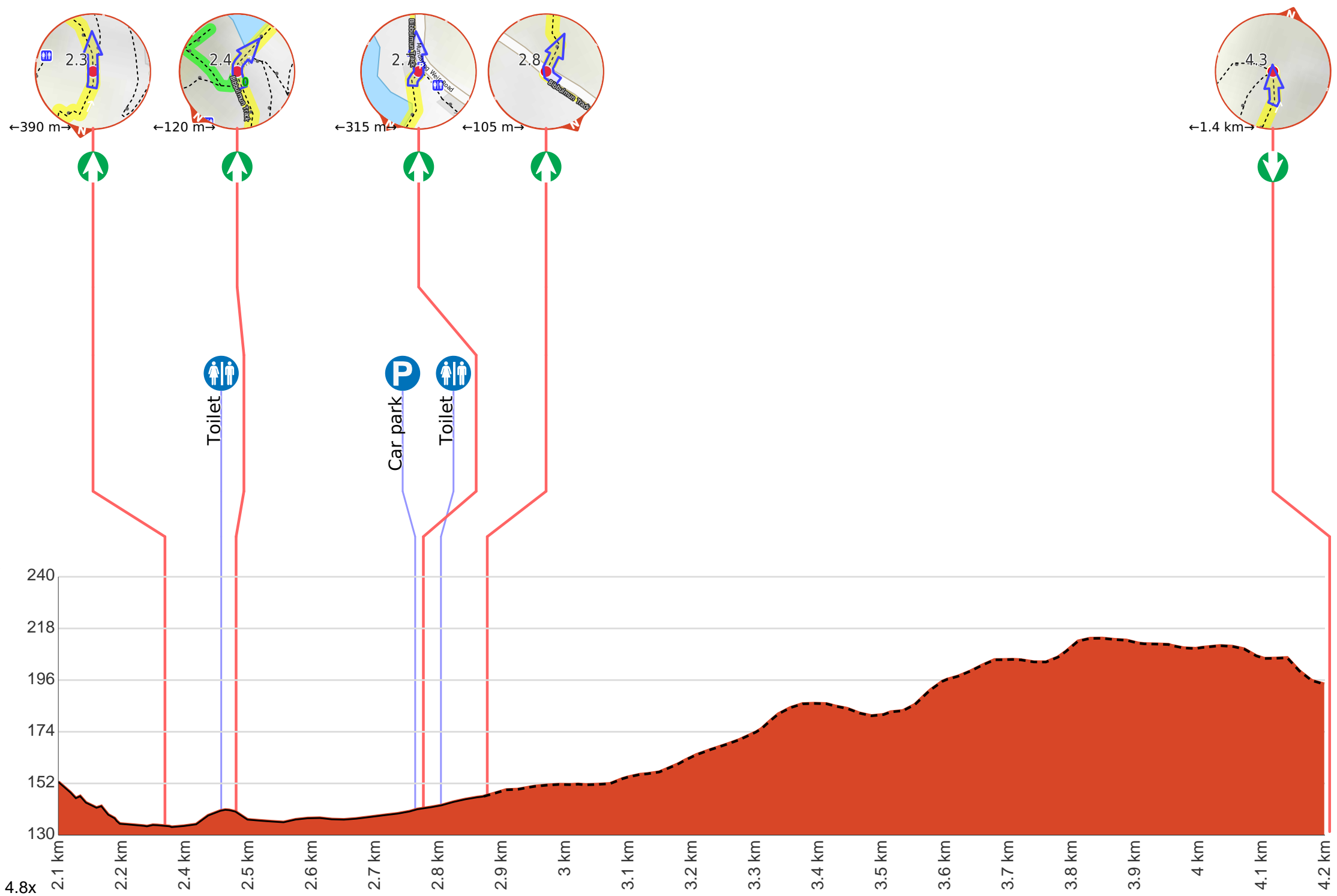
If not, change plans and stay safe. It is okay to delay and ask people for help.

Share
Bushwalk.com
[/j/EYUGG5](https://www.bushwalk.com.au/j/EYUGG5)

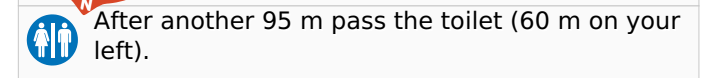
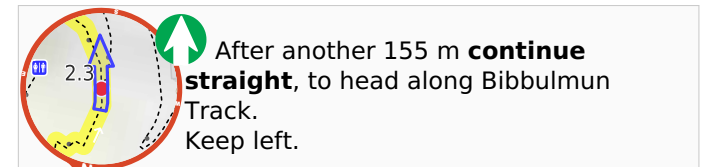
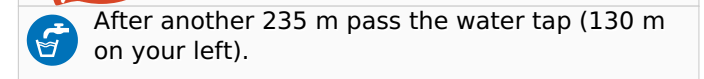
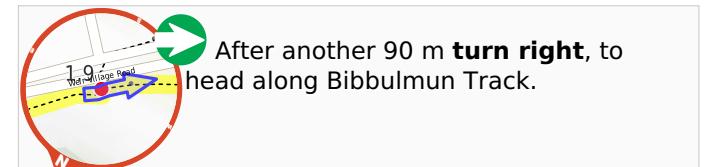
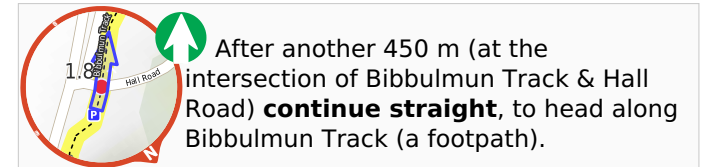
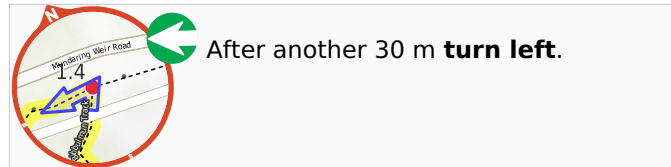
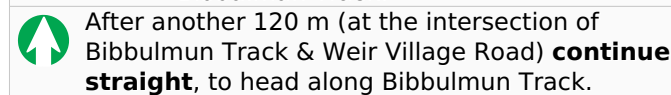
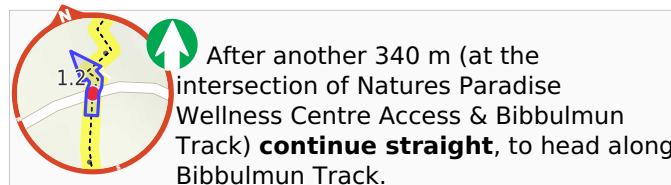
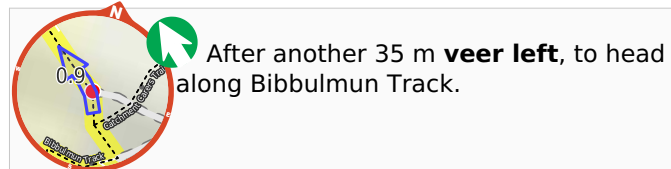
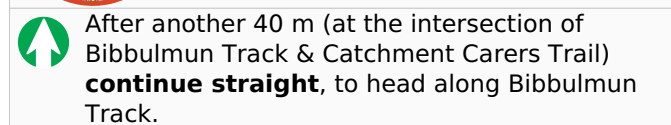
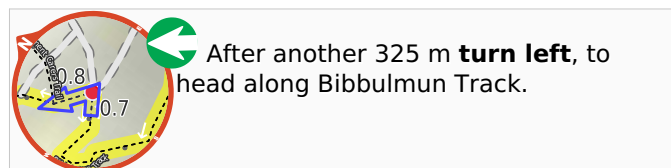
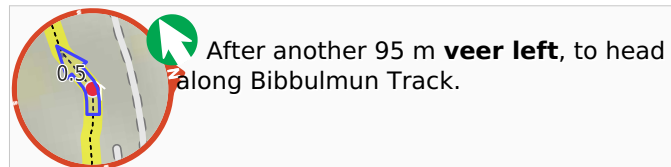
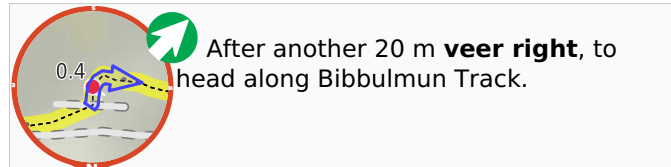
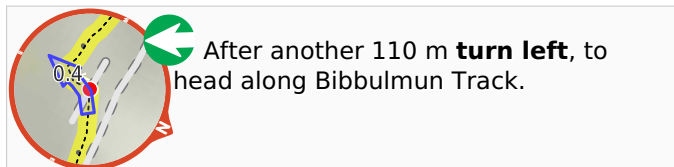
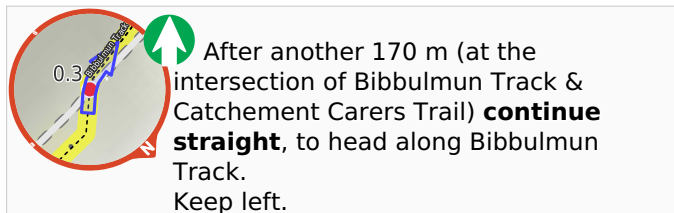
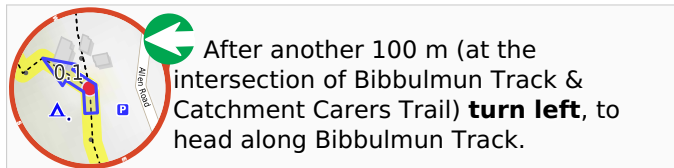
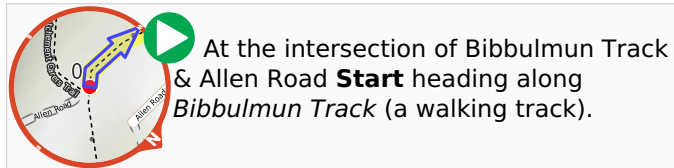




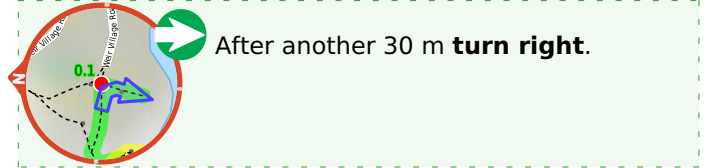
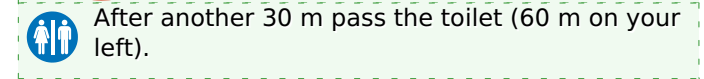
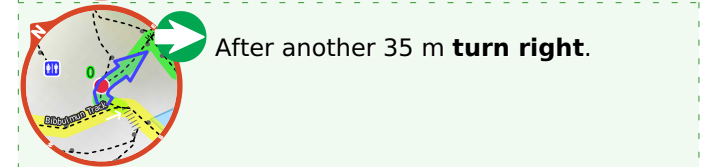
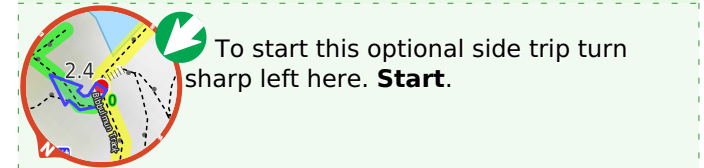




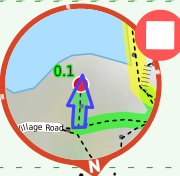
Getting started: From the Perth Hills Discovery Centre at the end of Allen Road, Mundaring, head towards the campground located just beyond the carpark, passing a 'No parking beyond this point' sign. Head along the sealed path through the campground, passing a few picnic tables and a large shelter. At the far end of the campground where the sealed path ends, turn left and head along the Bibbulmun Track following the yellow Waugal trail markers, and continue the hike to the Golden View Lookout.





Start of an optional side trip: Optional little side trip taking you to a viewpoint, providing you a sideview of the Mundaring Weir from the lake's foreshore.





P After another 25 m pass the car park (10 m on your left).

 After another 20 m come to the end.


 A viewpoint.


 Turn around and retrace your steps back the 140 m to the main route.


 Back at the main route veer left and follow on from the 2.4 km waypoint.


 After another 25 m **continue straight**, to head along Bibbulmun Track.


P After another 300 m pass the car park (on your left).

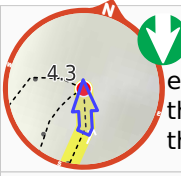
 After another 45 m pass the toilet (30 m on your right).


 **Continue straight**, to head along Bibbulmun Track.

 After another 105 m (at the intersection of Bibbulmun Track & Mundaring Weir Road) **continue straight**, to head along Bibbulmun Track (a walking track).

 After another 470 m **continue straight**, to head along Bibbulmun Track.

 After another 720 m **continue straight**, to head along Bibbulmun Track.

 Continue another 220 m to find the end. Then turn around here and retrace the main route for 4.3 km to get back to the start.

 About 30 m past the end is "Golden View".