




Little Bay to Smoky Cape

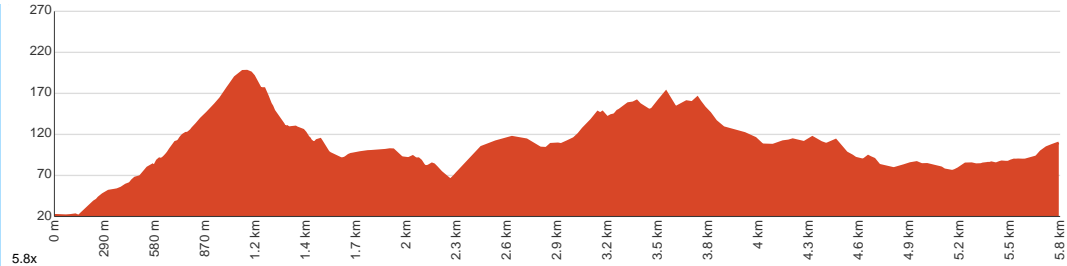
 3 h to 5 h


5.8 km
One way


↑ 426 m
↓ 337 m


Very challenging

Starting from historic Overshot Dam in Little Bay area this one-way walk takes you along the ridge all the way to Smoky Cape. Take a tour of the Smoky Cape lighthouse and have a picnic at Captain Cook Lookout. Let us begin by acknowledging the Traditional Custodians of the land on which we travel today, and pay our respects to their Elders past and present.



Class 5 of 6
Rough unclear track

Quality of track	Rough track, where fallen trees and other obstacles are likely (4/6)
Gradient	Very steep and difficult rock scrambles (5/6)
Signage	Minimal directional signs (4/6)
Infrastructure	No facilities provided (5/6)
Experience Required	Moderate level of bushwalking experience recommended (4/6)
Weather	Forecasted & unexpected severe weather likely to have an impact on your navigation and safety (5/6)

Getting to the start: From Gregory Street, 12

- Turn on to Landsborough Street then drive for 220 m
- At roundabout, take exit 2 onto Landsborough Street, 12 and drive for another 590 m
- At roundabout, take exit 1 onto Phillip Drive, 12 and drive for another 250 m
- At roundabout, take exit 1 onto Phillip Drive, 12 and drive for another 2.8 km
- Turn right and drive for another 245 m

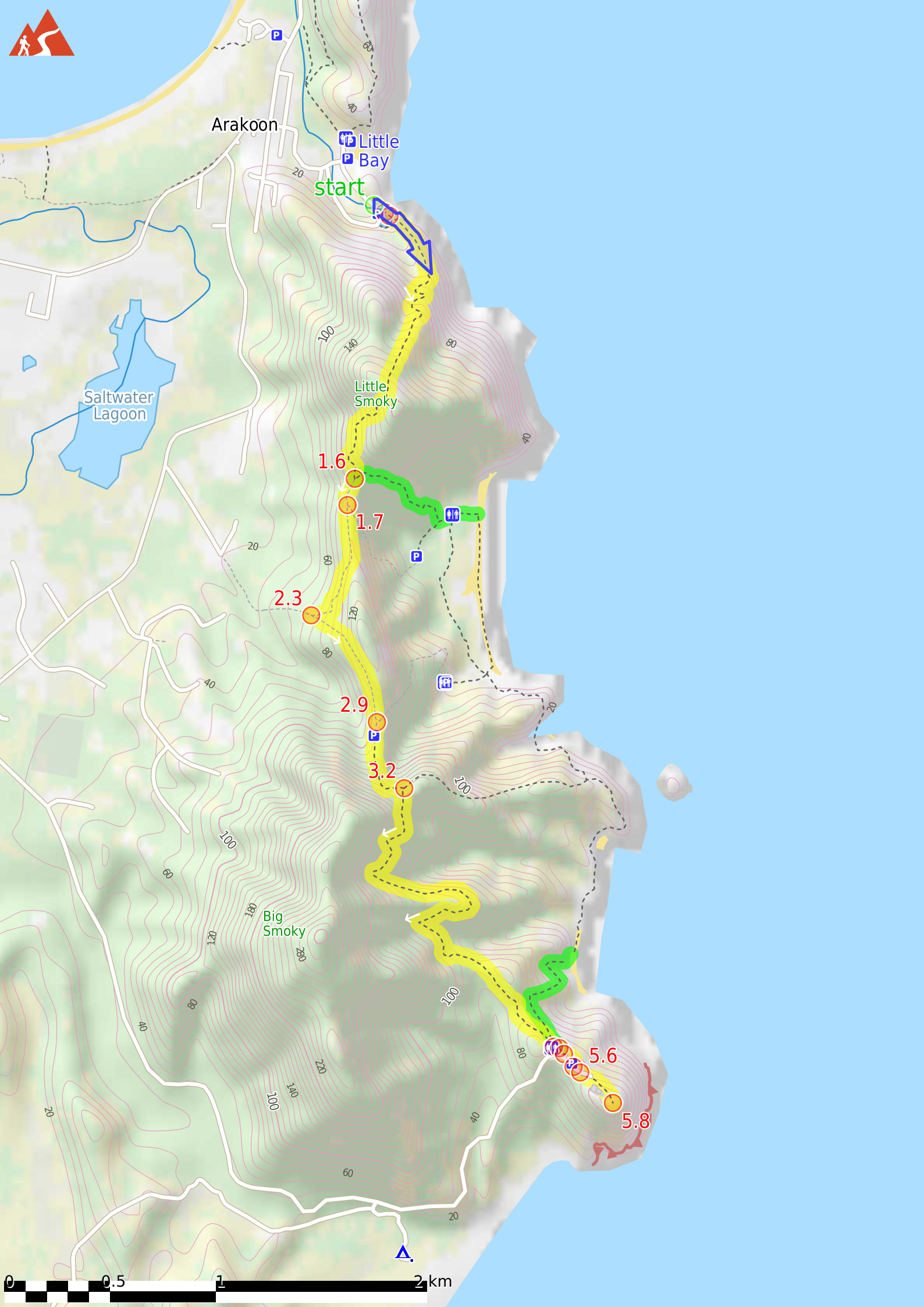
Before you start any journey ensure you;

- Tell someone you trust where you are going and what to do if you are late returning
- Have adequate equipment, supplies, skills & knowledge to undertake this journey safely
- Consider weather forecasts, park/track closures & fire dangers
- Can respond to emergencies & call for help at any point
- Are healthy and fit enough for this journey

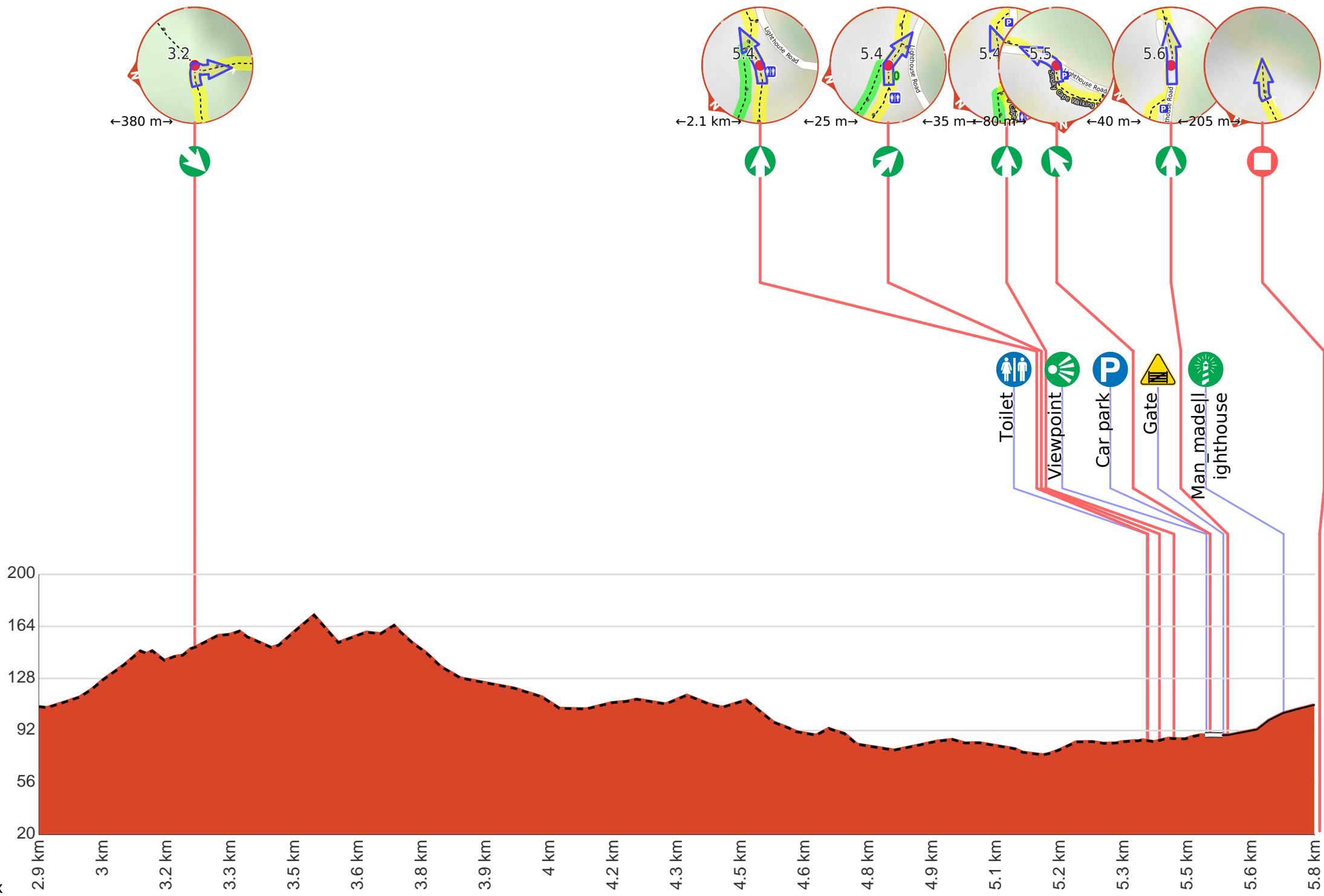
If not, change plans and stay safe. It is okay to delay and ask people for help.

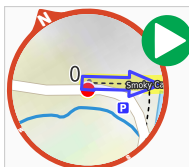
Share
[Bushwalk.com](https://bushwalk.com/j/EK6M3S)
[/j/EK6M3S](https://bushwalk.com/j/EK6M3S)





4x

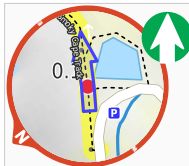




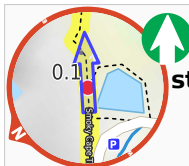
Start.



Find the car park at the start.



Continue straight.

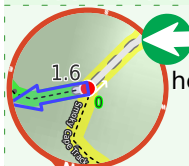


After another 25 m **continue straight.**



After another 1.1 km pass the "Little Smoky" (80 m on your left).

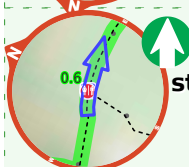
Start of an optional side trip: Side trip to Gap Beach for a swim.



To start this optional side trip turn left here. **Start.**



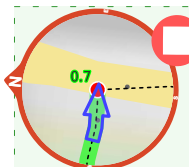
After another 520 m **turn left.**



After another 75 m **continue straight.**



Then to find the toilet.



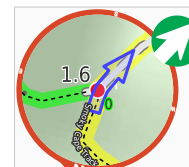
After another 120 m come to the end.



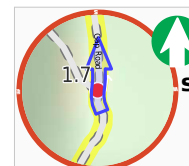
Turn around and retrace your steps back the 710 m to the main route.



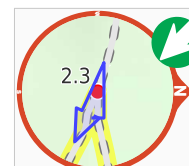
Back at the main route veer left and follow on from the 1.6 km waypoint.



After another 420 m **veer right.**



After another 120 m **continue straight.**



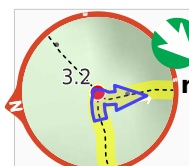
After another 570 m **turn sharp left.**



After another 580 m **continue straight.**



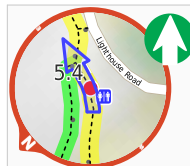
After another 80 m pass the car park (on your right).



After another 305 m **turn sharp right.**



After another 2.1 km pass the toilet (15 m on your right).



After another 2 m **continue straight.**



Start of an optional side trip: Side trip to North Smoky Beach for a swim.

To start this optional side trip turn left here. **Start.**



After another 610 m head down the surface|wood steps



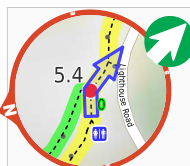
After another 105 m come to the end.



Turn around and retrace your steps back the 720 m to the main route.



Back at the main route veer left and follow on from the 5.4 km waypoint.




After another 25 m **veer right.**

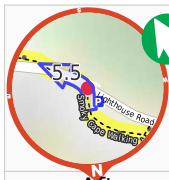


After another 35 m **continue straight.**



After another 75 m come to the "Captain Cook Lookout".

 After another 9 m pass the car park (10 m on your right).



Veer left.



After another 30 m head through/around the gate.



After another 10 m **continue straight.**



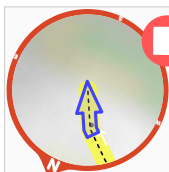
After another 125 m pass the "Smoky Cape Lighthouse" (35 m on your right).



After another 80 m come to "Smoky Cape Lighthouse".



About 15 m past the end is "Smoky Cape".



The end.