



# Grove Creek Falls Walking Track

(Wiradjuri Country)

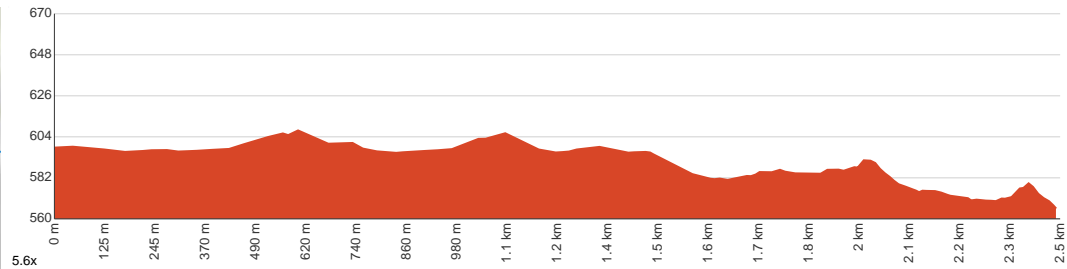
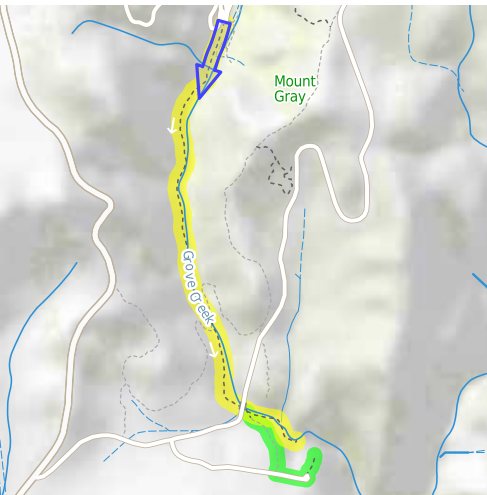
 1 h 30 min to 3 h

  
4.9 km  
Return

  
↑ 138 m  
↓ 138 m

  
Hard track

Starting from the end of Abercrombie Caves Road and Abercrombie Caves campsite, this return walk leads along Grove Creek through Abercrombie Caves area to get to the spectacular large Grove Creek Falls. Enjoy the waterfall from the lookout near the top, or wander down to the bottom of the falls if you'd like. Let us begin by acknowledging the Wiradjuri people, Traditional Custodians of the land on which we travel today, and pay our respects to their Elders past and present.



Class 4 of 6  
Rough track, where fallen trees and other obstacles are likely

Quality of track	Rough track, where fallen trees and other obstacles are likely (4/6)
Gradient	Gentle hills with occasional steps (2/6)
Signage	Directional signs along the way (3/6)
Infrastructure	Limited facilities (such as cliffs not fenced, significant creeks not bridged) (4/6)
Experience Required	Some bushwalking experience recommended (3/6)
Weather	Foretasted & unexpected storms and severe weather may impact on navigation and safety (4/6)

**Getting to the start:** From Trunkey Road, Trunkey Creek.

- Turn on to Arthur Street then drive for 11.9 km
- Turn left onto Abercrombie Caves Road and drive for another 180 m
- Turn left onto Abercrombie Caves Road and drive for another 1.8 km
- Turn right onto Abercrombie Caves Road and drive for another 840 m

## Before you start any journey ensure you;

- Tell someone you trust where you are going and what to do if you are late returning
- Have adequate equipment, supplies, skills & knowledge to undertake this journey safely
- Consider weather forecasts, park/track closures & fire dangers
- Can respond to emergencies & call for help at any point
- Are healthy and fit enough for this journey

If not, change plans and stay safe. It is okay to delay and ask people for help.

Share  
[Bushwalk.com](https://bushwalk.com/ij/EFPAAWH)  
[/ij/EFPAAWH](https://bushwalk.com/ij/EFPAAWH)





Abercrombie River

Abercrombie Caves

start

Mount Gray

Grove-Creek

Bald Ridge Road

Hunts-Creek

Goulburn Road

Falls Road

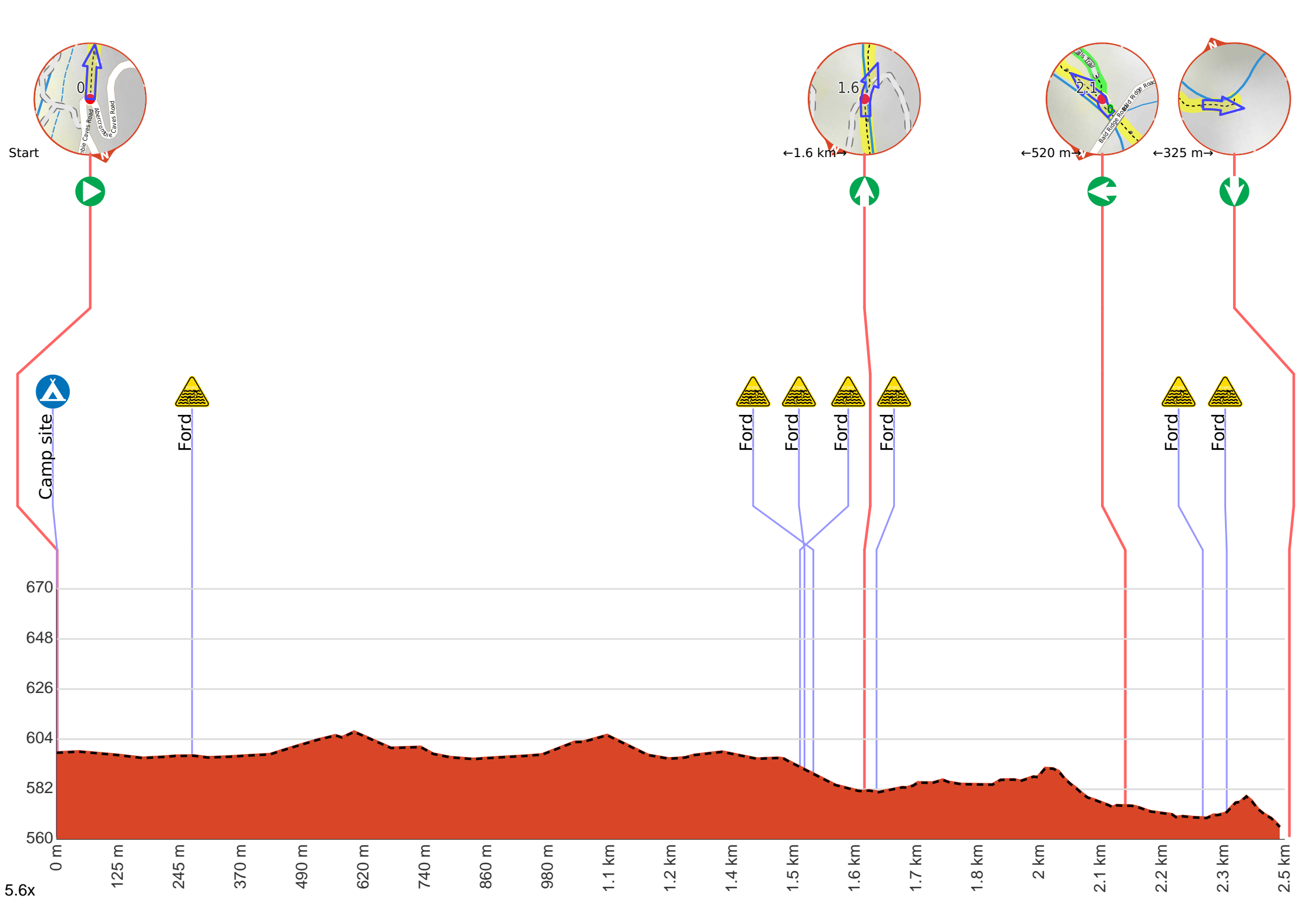
Grove-Creek

1.6

2.1

2.4





**Getting started:** To get started, follow Grove Creek Falls Track (south of the ticket office), past Grove Creek cabins (on the opposite side of the creek from the Abercrombie Caves campground) away from the ticket office.



Find the Abercrombie Caves Campground at the start.

After 270 m cross the ford.

After another 1.2 km cross the ford.

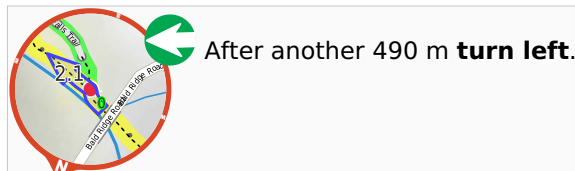
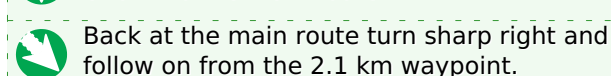
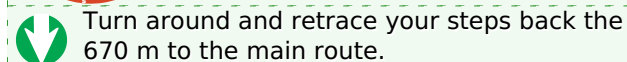
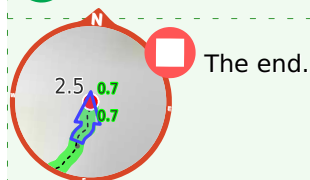
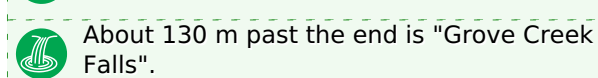
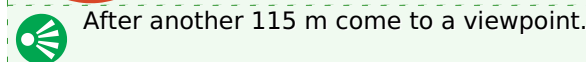
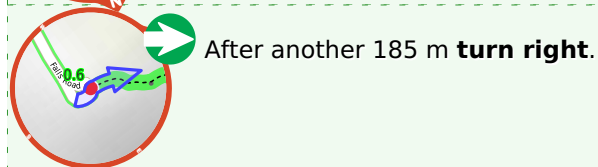
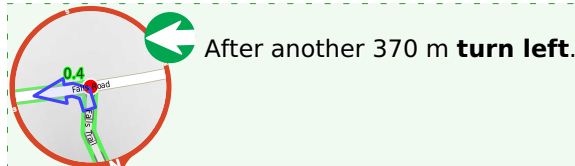
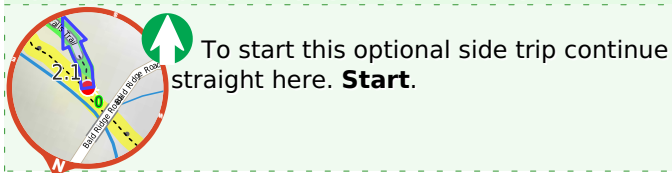
Then cross the ford.

Then cross the ford.



After another 25 m cross the ford.

**Start of an optional side trip:** Side trip to a lookout with a view over Grove Creek falls.



After another 155 m cross the ford.

After another 50 m cross the ford.

After another 125 m come to "Grove Creek Falls".

