




# Wind Cave

(Dharug & Gundungurra Country)

 10 min to 15 min

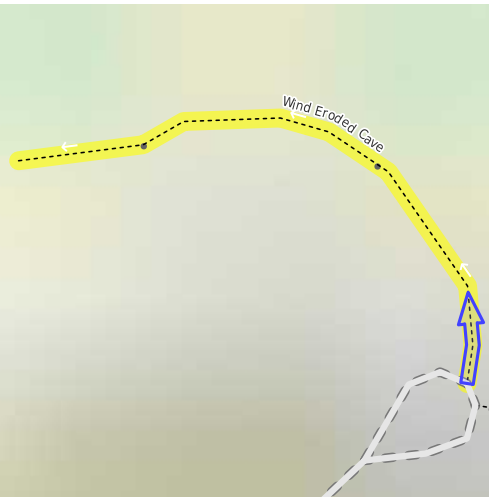
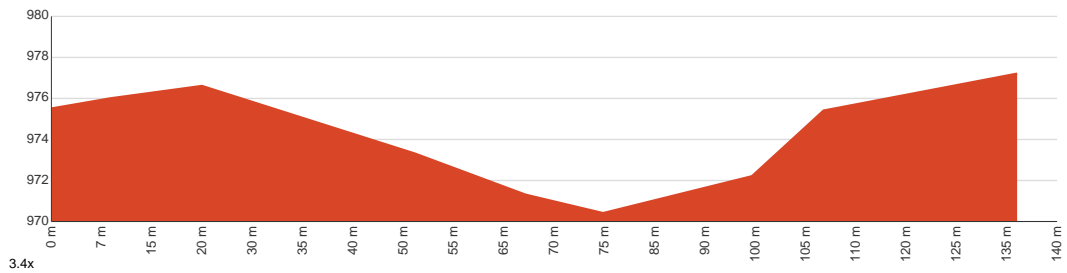
  
270 m  
Return

  
↑ 14 m  
↓ 14 m

 2  
Easy track



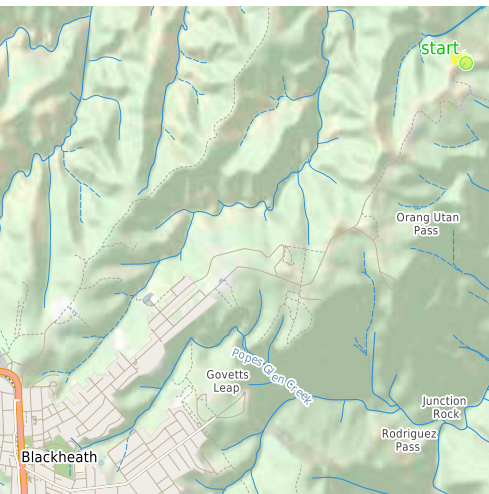
The interesting cave is formed by a tall and long section of wind carved stone. The cave is much taller than it is deep, and there are some nice rock formations. It is a fairly long drive in for a short walk, so you might be better combining this with a walk to Anvil Rock. Let us begin by acknowledging the Dharug & Gundungurra people, Traditional Custodians of the land on which we travel today, and pay our respects to their Elders past and present.



<b>Class 2 of 6</b> Clear and well formed track or trail	
<b>Quality of track</b>	Clear and well formed track or trail (2/6)
<b>Gradient</b>	Gentle hills with occasional steps (2/6)
<b>Signage</b>	Clearly signposted (1/6)
<b>Infrastructure</b>	Generally useful facilities (such as fenced cliffs and seats) (1/6)
<b>Experience Required</b>	No experience required (1/6)
<b>Weather</b>	Weather generally has little impact on safety (1/6)

**Getting to the start:** From Great Western Highway, A32

- Turn on to Hat Hill Road then drive for 7.1 km
- Keep left onto Anvil Rock Road and drive for another 530 m
- Keep left onto Anvil Rock Road and drive for another 30 m



**Before you start any journey ensure you;**

- Tell someone you trust where you are going and what to do if you are late returning
- Have adequate equipment, supplies, skills & knowledge to undertake this journey safely
- Consider weather forecasts, park/track closures & fire dangers
- Can respond to emergencies & call for help at any point
- Are healthy and fit enough for this journey

If not, change plans and stay safe. It is okay to delay and ask people for help.

Share  
Bushwalk.com  
[ij/E7AGVY](https://bushwalk.com/ij/E7AGVY)





0.1

Wind Eroded Cave

Wind Eroded Cave

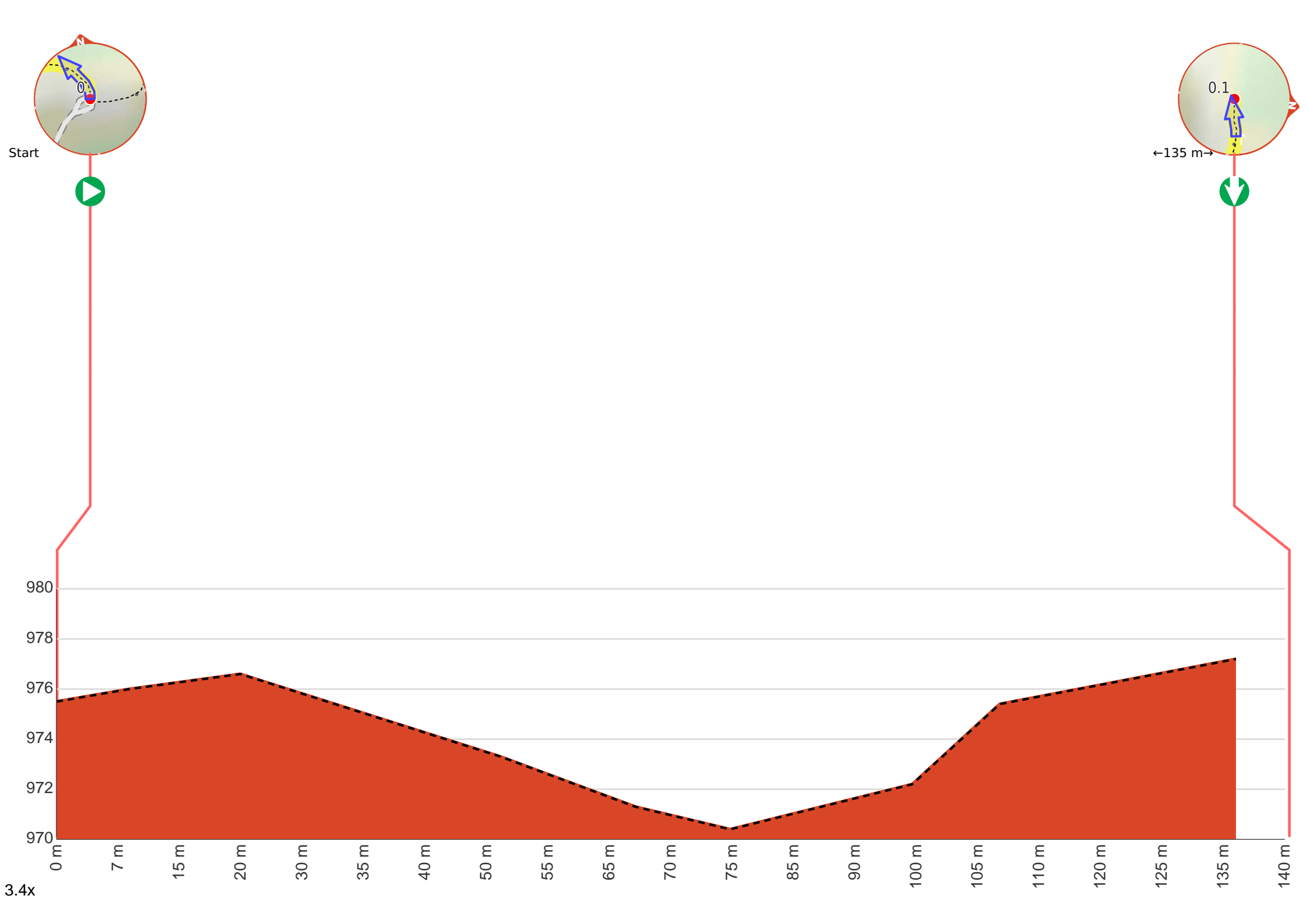
start



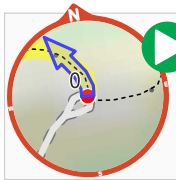
960

980

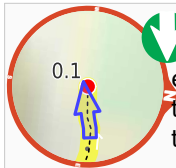
100



**Getting started:** Getting there. Drive along the Great Western Hwy to Blackheath (West of Katoomba). Near the train station you will see a signpost pointing to Pulpit rock on Hat Hill Road. Follow Hat Hill Road - After about 2km it turns into a dirt road. Continue along the main road for almost another 6.5 km following the signs to Anvil Rock. There is a carpark at the end of the road. From car park, this walk follows the sign, pointing to wind eroded cave. The track heads around the large rock and cliff face, and soon comes to a very tall cave.



**Start.**



Continue another 135 m to find the end. Then turn around here and retrace the main route for 135 m to get back to the start.



"Wind Eroded Cave".