



Robertsons Point Lookout

(Cammeraygal & Wallumedegal Country)

10 min to 15 min

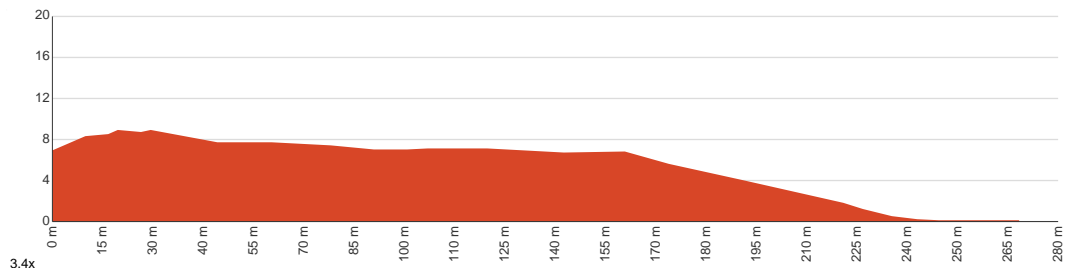
540 m
Return

↑ 11 m
↓ 11 m

Easy track



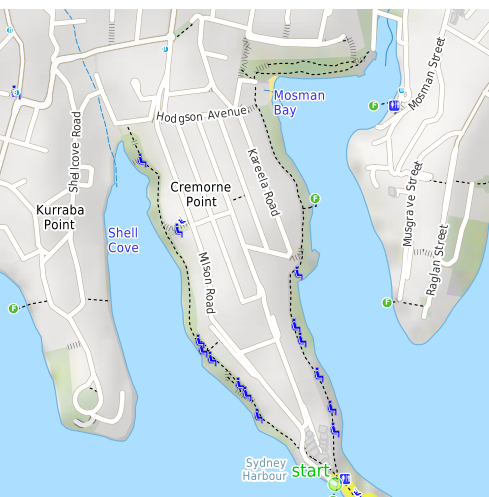
A short walk but a fun time. Catch a ferry to Cremorne Point and grab a bite to eat before climbing the steps and having a play in the kids playground. Then wander along the footpath to the lookout at the end of Cremorne Point, know as Robertsons Point. The view across Sydney Harbour is great. There are also a few picnic tables to enjoy. Beyond this walk, the more adventurous can climb down the steps and ladder to the rock platform below. Let us begin by acknowledging the Cammeraygal & Wallumedegal people, Traditional Custodians of the land on which we travel today, and pay our respects to their Elders past and present.



Class 2 of 6 Clear and well formed track or trail	
Quality of track	Clear and well formed track or trail (2/6)
Gradient	Gentle hills with occasional steps (2/6)
Signage	Clearly signposted (1/6)
Infrastructure	Generally useful facilities (such as fenced cliffs and seats) (1/6)
Experience Required	No experience required (1/6)
Weather	Weather generally has little impact on safety (1/6)

Getting to the start: From Murdoch Street

- Turn on to Murdoch Street then drive for 105 m
- Keep right onto Murdoch Street and drive for another 1.3 km



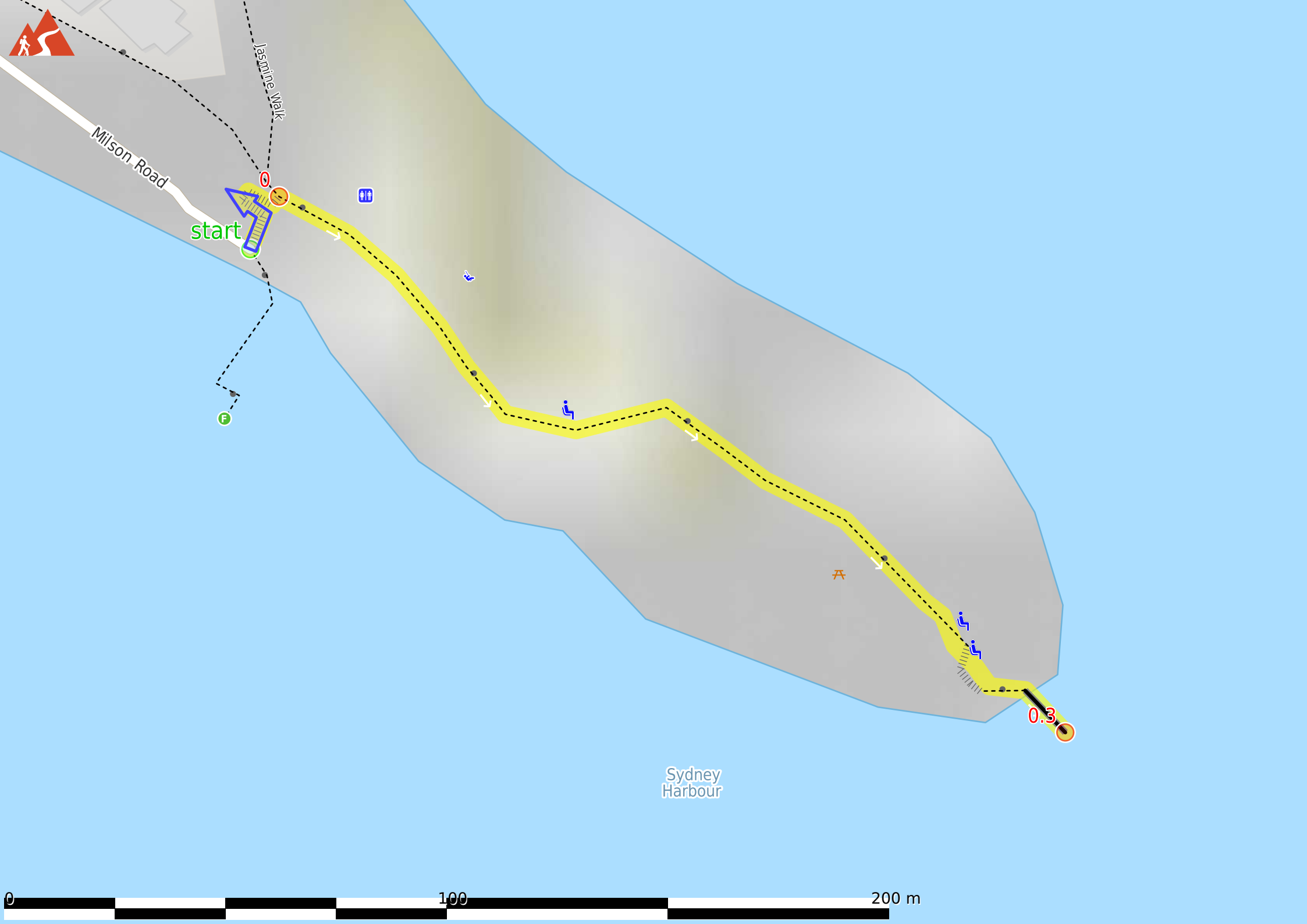
Before you start any journey ensure you;

- Tell someone you trust where you are going and what to do if you are late returning
- Have adequate equipment, supplies, skills & knowledge to undertake this journey safely
- Consider weather forecasts, park/track closures & fire dangers
- Can respond to emergencies & call for help at any point
- Are healthy and fit enough for this journey

If not, change plans and stay safe. It is okay to delay and ask people for help.

Share
Bushwalk.com
/i/EQU5JO





Milson Road

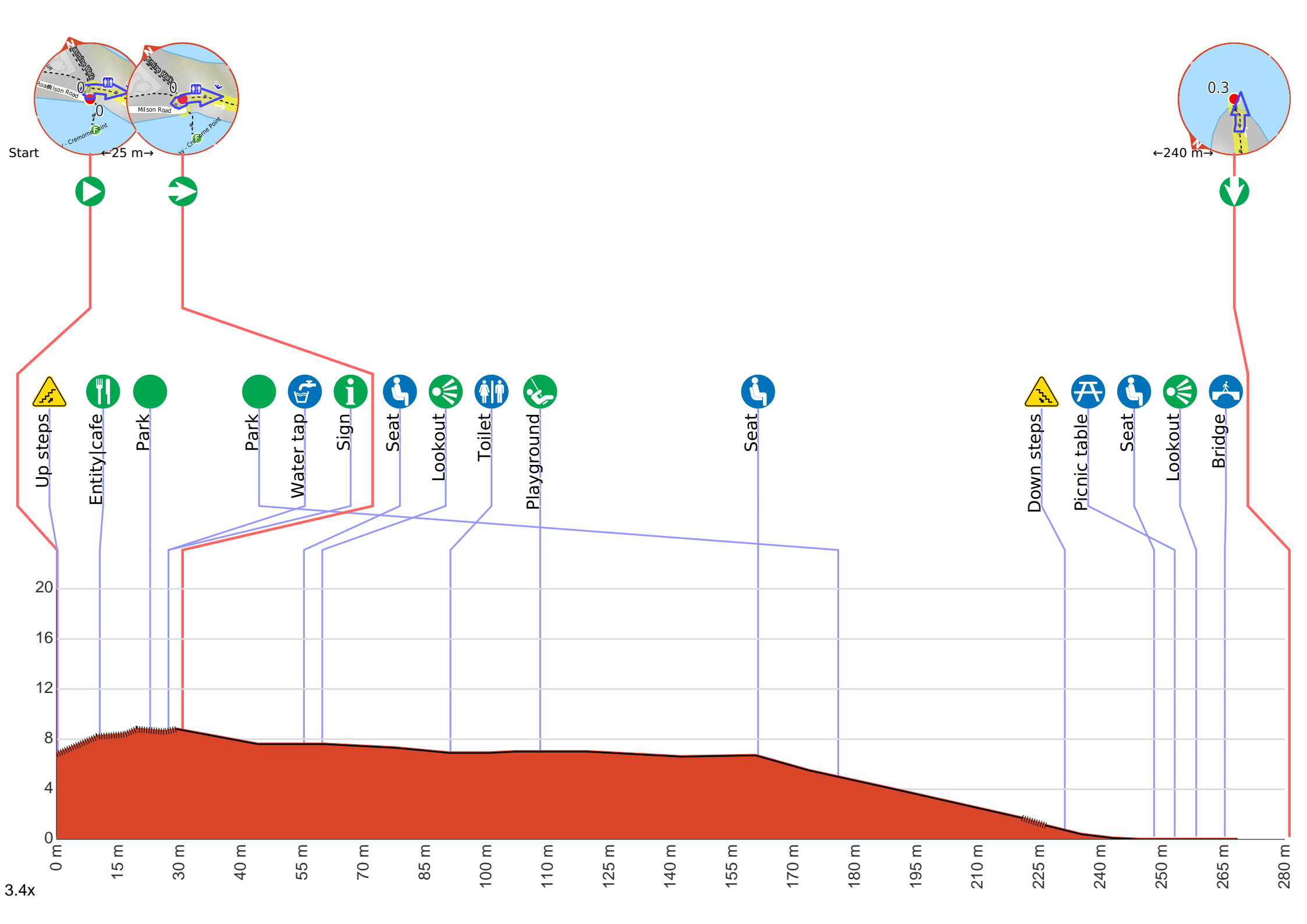
start

Janszoon Walk

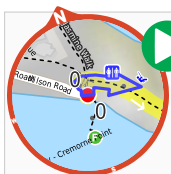
Sydney Harbour

0.3





Getting started: From the entrance to Cremorne Point Ferry Wharf, this walk crosses Milson Road to the base of the staircase on the other side of the road. Here the walk turns right to head up the steps past the lookout and monument to 'Sophie Vaillant' to an intersection with a few other footpaths.



Start.



Then head up the steps (about 25 m long)



Find the Cremorne Point Ferry Wharf at the start.



Cremorne Point Ferry Wharf marks the first stop on the Mosman Ferry Service. The wharf is home to Sophie's Place cafe, serving coffee, food and drinks. A public phone, public toilets and a children's playground can all be found within 100m of this wharf.



Find the park at the start.



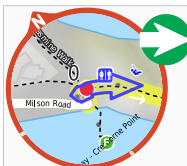
After another 150 m pass the park (155 m on your left).



Then pass the water tap (15 m on your left).



Then pass the sign (20 m on your left).



After another 3 m **turn right.**



After another 25 m pass a seat (on your right)., has a backrest.



Then find the "Sophies Lookout" (6 m on your left).



This unofficial lookout takes in sweeping views across Sydney Harbour, over top of Cremorne Point Wharf and 'Sophie's Place' cafe. The lookout is dedicated to Sophie Vaillant, long-term proprietor of the cafe below.



After another 30 m pass the toilet (15 m on your left).

This toilet is wheelchair accessible.



After another 20 m pass the playground (15 m on your left).



After another 50 m pass a seat (6 m on your left)., has a backrest.



After another 65 m head down the steps (about 5 m long)



After another 20 m pass the picnic table (10 m on your right).



Then pass a seat (5 m on your left)., has a backrest.



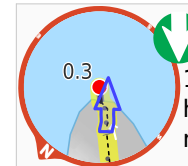
After another 9 m find the "Robertsons Point Lookout" (on your left).



Robertsons Point, also known as Cremorne Point, is home to Cremorne Reserve. At the very tip, visitors can wander down some old steps to the lighthouse, and the more adventurous can continue down a rather precarious ladder to the water's edge. The spectacular harbour views can be enjoyed from a number of bench seats. A memorial plaque reminds visitors to take extra care and respect the inherent dangers of the rocky coast.



After another 6 m cross the bridge



(Robertsons Point) Continue another 15 m to find the end. Then turn around here and retrace the main route for 270 m to get back to the start.



"Robertsons Point".