



Slingsbys Trail and Syndicate Ridge Track

(Gumbaynggirr Country)

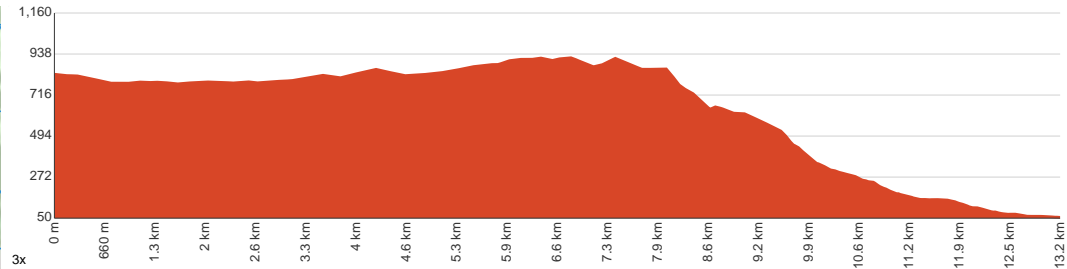
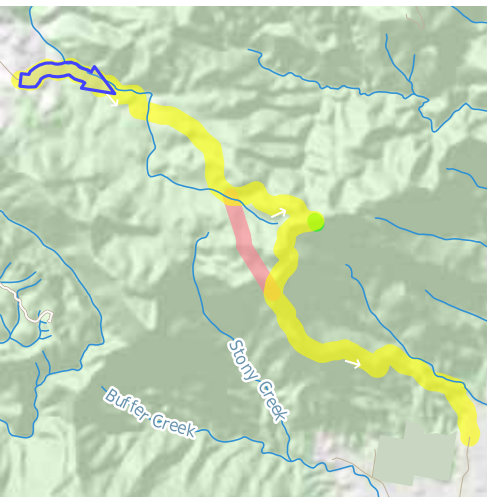
6 h to 8 h

13.2 km
One way

↑ 282 m
↓ 1056 m

5
Very challenging

Connecting Slingsbys Road and Adams Road this one-way walk in Dorrigo National Park takes you through grassy plains, stunning escarpment and rainforest past two lookouts (Lane's and Stoney Creek Lookouts). You can start at either end, uphill from Adams Road and downhill from Slingsbys Road. Let us begin by acknowledging the Gumbaynggirr people, Traditional Custodians of the land on which we travel today, and pay our respects to their Elders past and present.



Class 5 of 6
Rough unclear track

Quality of track	Rough track, where fallen trees and other obstacles are likely (4/6)
Gradient	Very steep and difficult rock scrambles (5/6)
Signage	Clearly signposted (2/6)
Infrastructure	No facilities provided (5/6)
Experience Required	Moderate level of bushwalking experience recommended (4/6)
Weather	Forecasted & unexpected severe weather likely to have an impact on your navigation and safety (5/6)

Getting to the start: From Karabin Street, B78

- Turn on to Myrtle Street then drive for 250 m
- Continue onto Myrtle Street and drive for another 195 m
- Turn left onto Vine Street and drive for another 165 m
- Turn right onto Vine Street and drive for another 8.4 km
- Turn right onto Slingsbys Road and drive for another 5 km

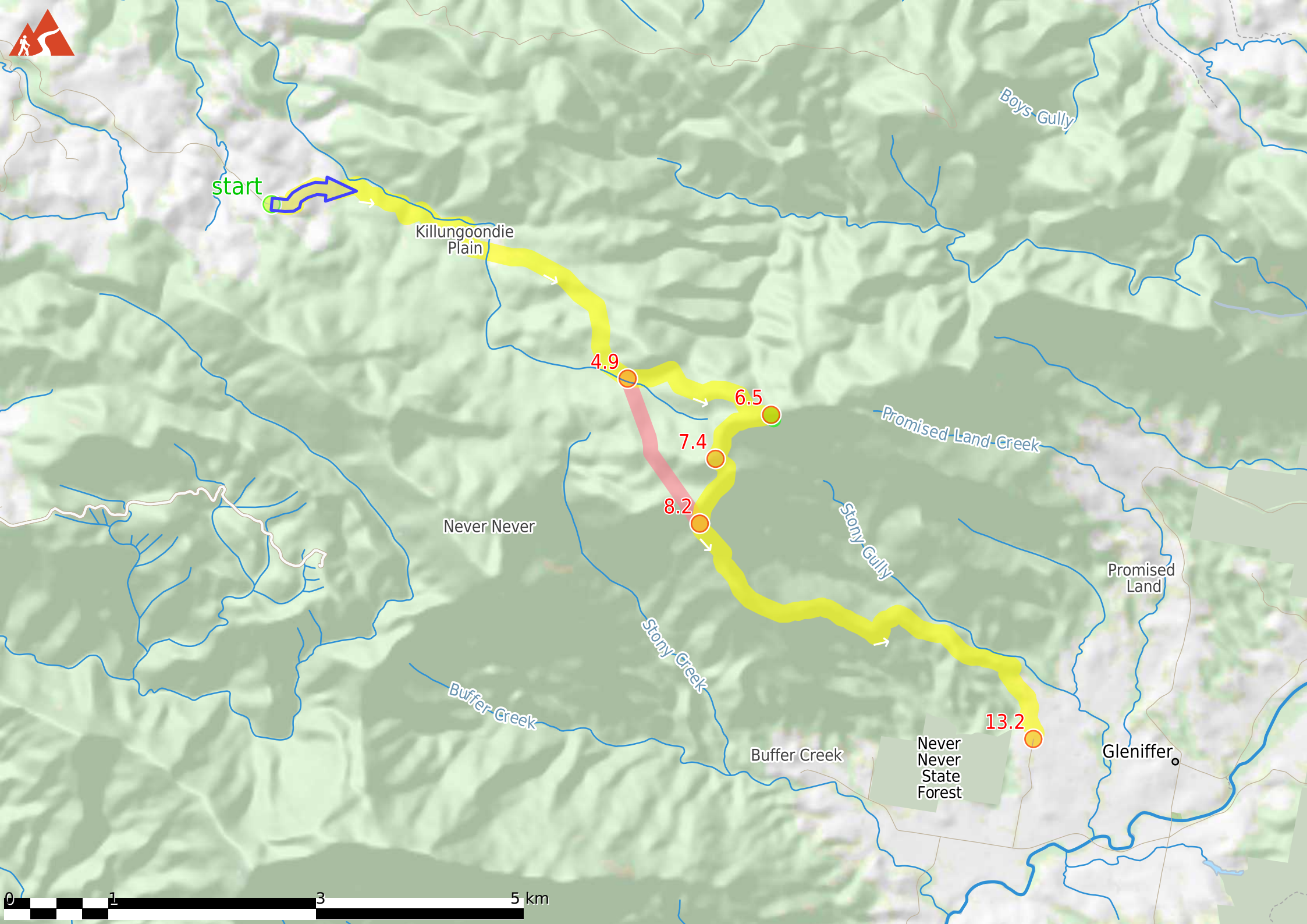
Before you start any journey ensure you;

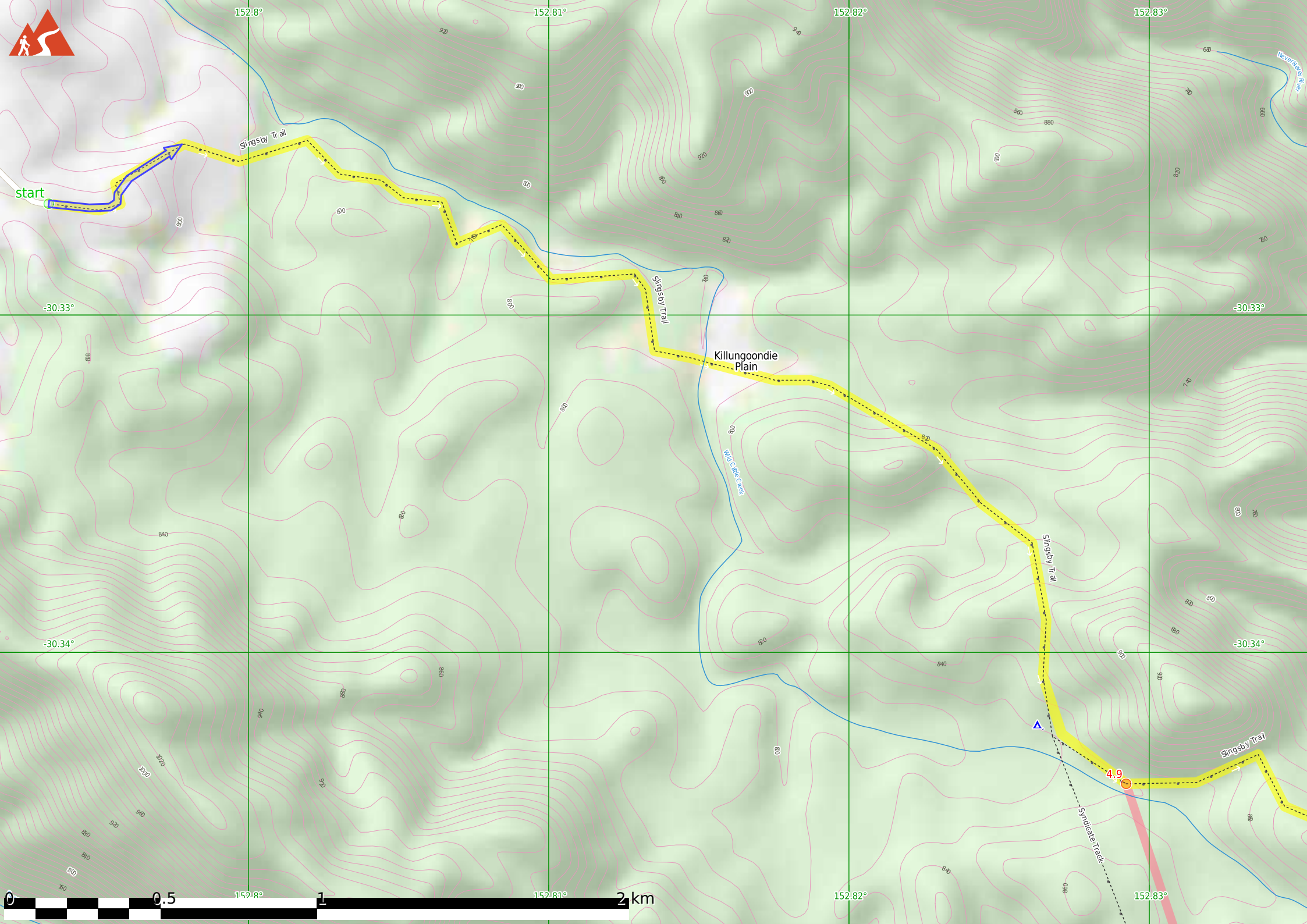
- Tell someone you trust where you are going and what to do if you are late returning
- Have adequate equipment, supplies, skills & knowledge to undertake this journey safely
- Consider weather forecasts, park/track closures & fire dangers
- Can respond to emergencies & call for help at any point
- Are healthy and fit enough for this journey

If not, change plans and stay safe. It is okay to delay and ask people for help.

Share
[Bushwalk.com](https://bushwalk.com/j/DOU7J5)
[/j/DOU7J5](https://bushwalk.com/j/DOU7J5)







start

Singsoy Trail

Singsoy Trail

Killungoondie Plain

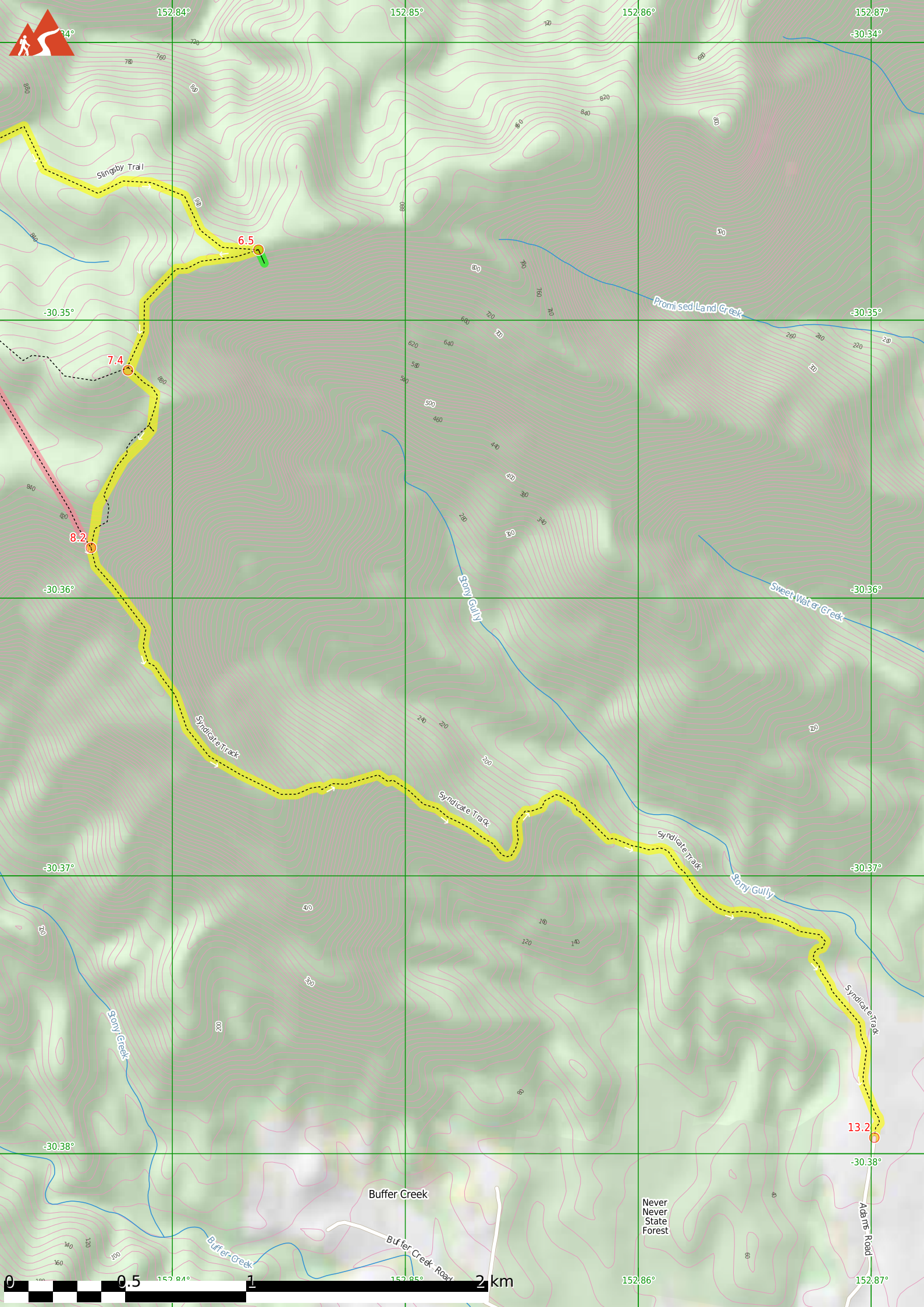
Wattle Creek

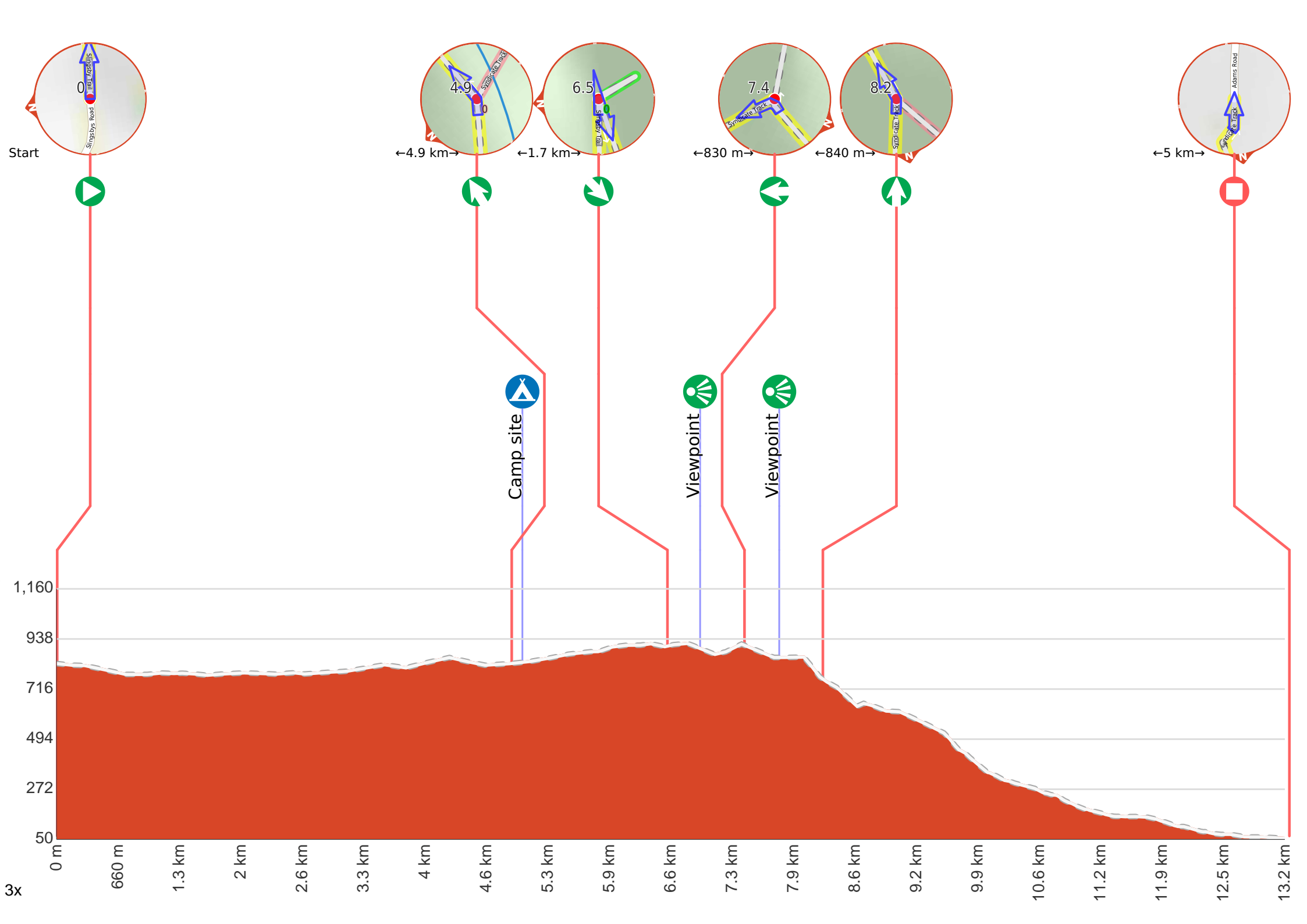
Singsoy Trail

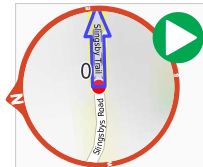
Singsoy Trail

Syngete Track







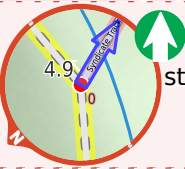


Start.

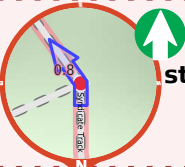


After 5 km come to the camp site (60 m on your right).

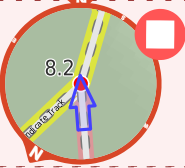
Start of an alternate route: An alternate, shorter route along Syndicate Track.



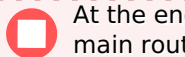
To take the alternate route continue straight here. **Start.**



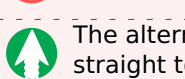
After another 840 m **continue straight.**



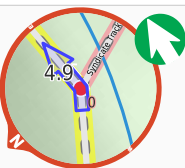
After another 910 m come to the end.



At the end of this alternate route, rejoin the main route.

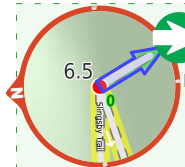


The alternate route finishes here. Continue straight to rejoin the main route at the 8.2 km waypoint.

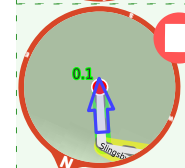


Veer left.

Start of an optional side trip: Side trip to Lane's Lookout with scenic views over the Dorrigo National Park.



To start this optional side trip turn right here. **Start.**



After another 60 m come to the end.



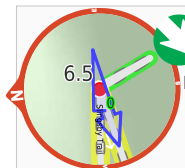
About 20 m past the end is "Lane's Lookout".



Turn around and retrace your steps back the 60 m to the main route.



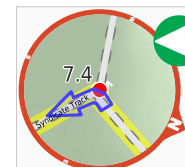
Back at the main route turn left and follow on from the 6.5 km waypoint.



After another 1.7 km **turn sharp right.**



After another 350 m come to the "Lane's Lookout" (90 m on your right).



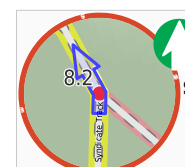
After another 480 m **turn left.**



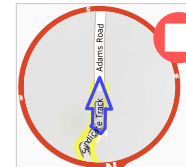
After another 370 m come to the "Stoney Ck Lookout" (20 m on your left).



The alternate route finishes here. Continue straight to rejoin the main route at the 8.2 km waypoint.



After another 470 m **continue straight.**



After another 5 km come to the end.