




Browns Waterhole Track

(Darug Country)

 30 min to 1 h

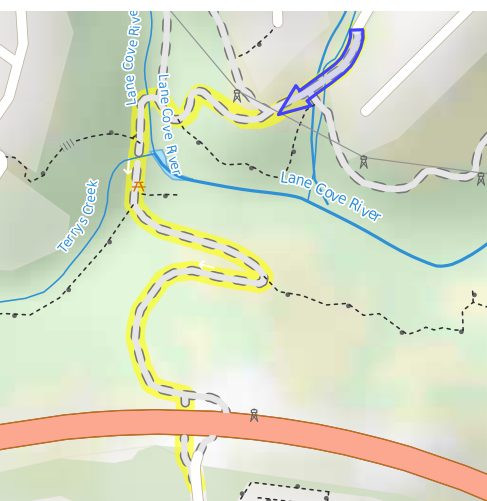
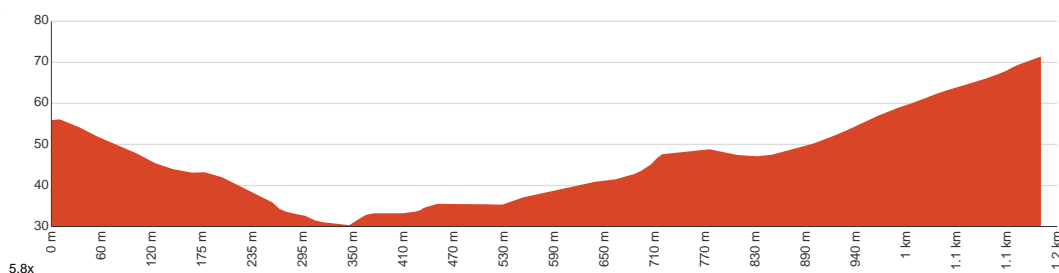

1.2 km
One way


↑ 43 m
↓ 28 m


Moderate track



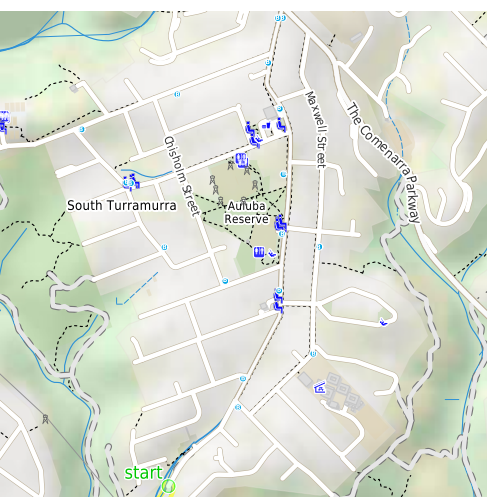
This is a short walk down into the Lane Cove Valley, crossing the Lane Cove River, and out the other side. The entire track is concrete, making it a favourite trail for bike riders taking the short cut from Turramurra to Macquarie University. There are picnic tables at Browns Water Hole. Let us begin by acknowledging the Darug people, Traditional Custodians of the land on which we travel today, and pay our respects to their Elders past and present.



Class 3 of 6 Formed track, with some branches and other obstacles	
Quality of track	Smooth and hardened path (1/6)
Gradient	Short steep hills (3/6)
Signage	Clearly signposted (1/6)
Infrastructure	Limited facilities, not all cliffs are fenced (3/6)
Experience Required	No experience required (1/6)
Weather	Storms may impact on navigation and safety (3/6)

Getting to the start: From The Comenarra Parkway

- Turn on to Maxwell Street then drive for 940 m
- Turn right onto Geoffrey Street and drive for another 110 m
- Turn left onto Kissing Point Road and drive for another 750 m



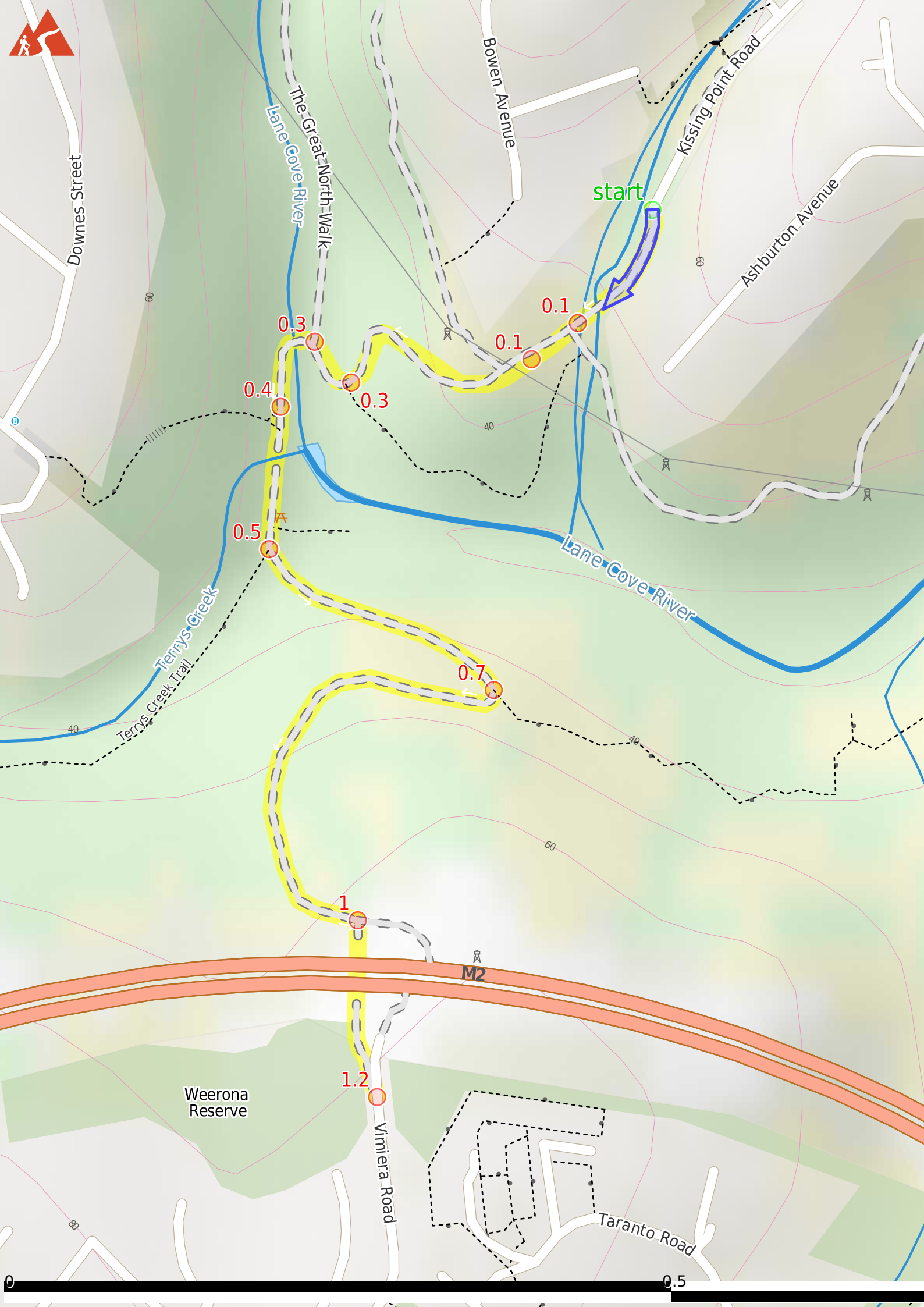
Before you start any journey ensure you;

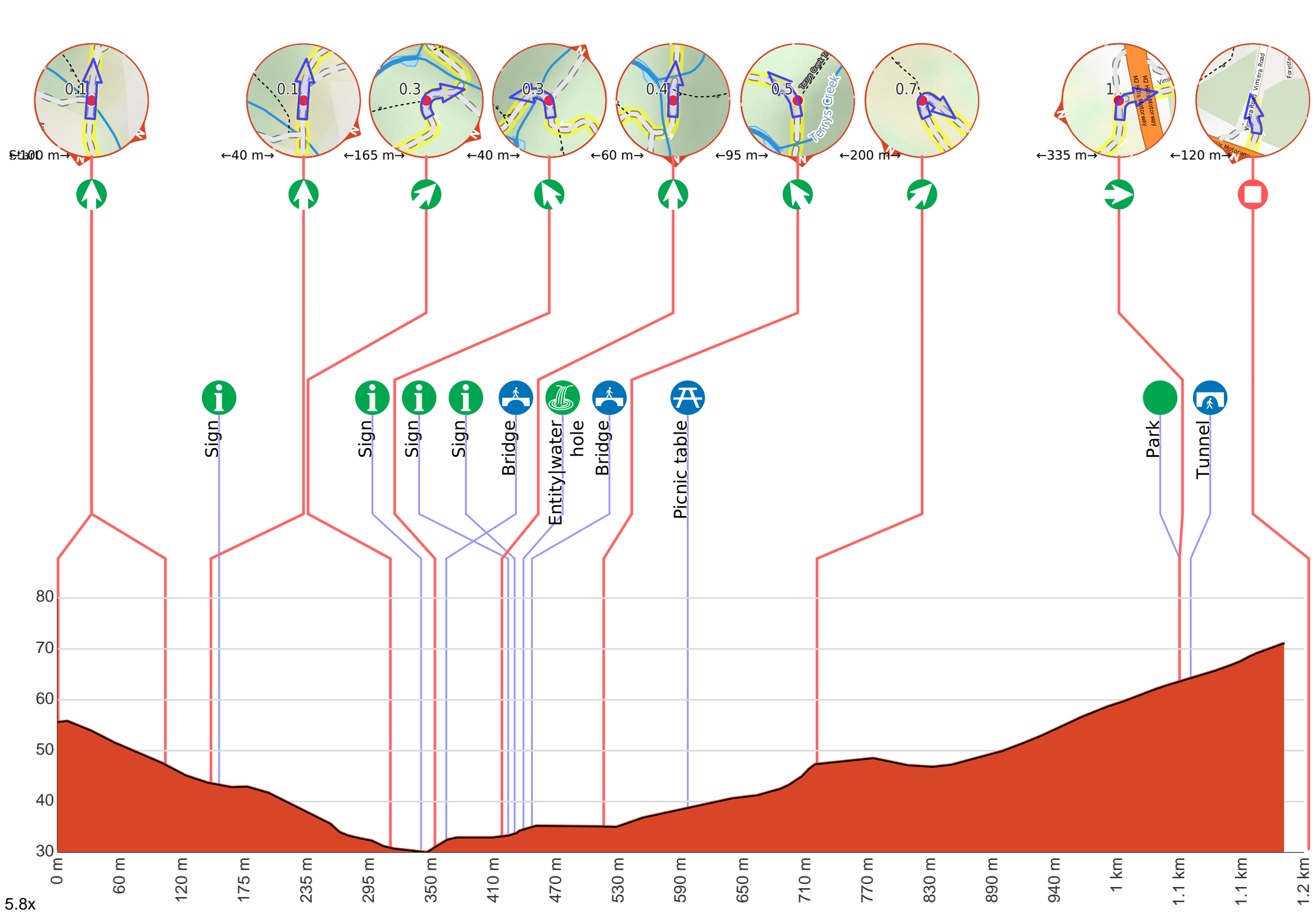
- Tell someone you trust where you are going and what to do if you are late returning
- Have adequate equipment, supplies, skills & knowledge to undertake this journey safely
- Consider weather forecasts, park/track closures & fire dangers
- Can respond to emergencies & call for help at any point
- Are healthy and fit enough for this journey

If not, change plans and stay safe. It is okay to delay and ask people for help.

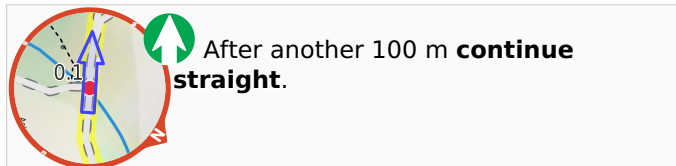

Share
[Bushwalk.com](https://bushwalk.com/j/DKXX53)
[/j/DKXX53](https://bushwalk.com/j/DKXX53)



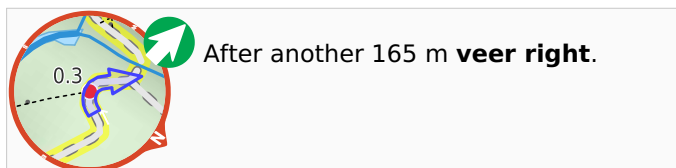




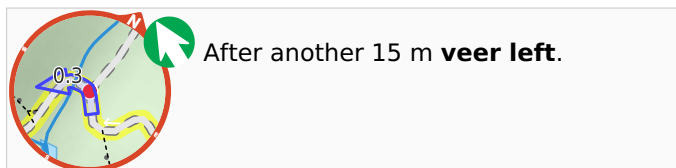
Getting started: From the end of Kissing Point Rd, the track heads down the asphalt management trail. The track heads down the hill passing several houses and comes to an intersection with a track going off to the left at the 'Walking and Service Trails in the Lane Cove Valley' sign.



i After another 50 m pass the "Walking and Service Trails in the Lane Cove Valley" (9 m on your right).



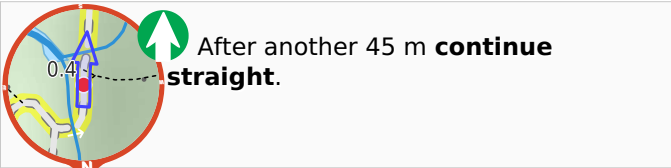
i After another 30 m pass the "The Great North Walk" (6 m on your left).



i After another 70 m pass the "Walking and Service Trails in the Lane Cove Valley" (7 m on your right).

i After another 6 m pass the "The Great North Walk" (9 m on your right).

🚶 Then cross the bridge (about 9 m long)

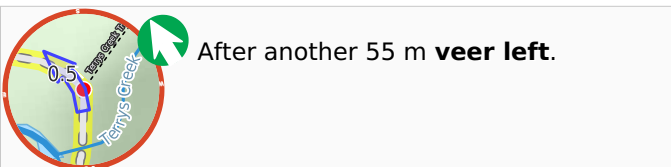


🌊 After another 20 m find the "Browns Waterhole" (15 m on your left).

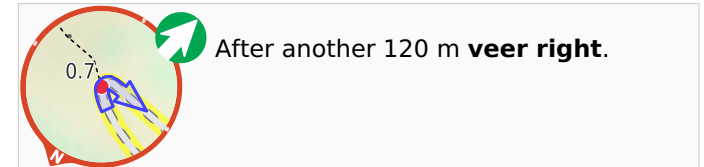


Browns Waterhole is a wide, shallow section of the Lane Cove River, downstream of a concrete weir. There is a concrete shared cycle/footpath crossing over the top of the weir, linking Kissing Point Road, South Turramurra to Vimiera Rd, Macquarie Park. On the western side of the waterhole, there is a picnic table and small clearing with a view over this section of the river.

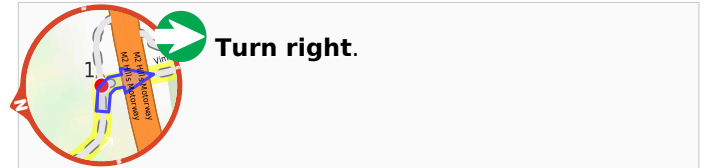
🚶 After another 8 m cross the bridge (about 15 m long)



A After another 80 m pass the picnic table (9 m on your left).



● After another 335 m pass the "Weerona Reserve" (270 m on your left).



🚶 After another 10 m head through the tunnel (about 45 m long)

