






Thylogale Track

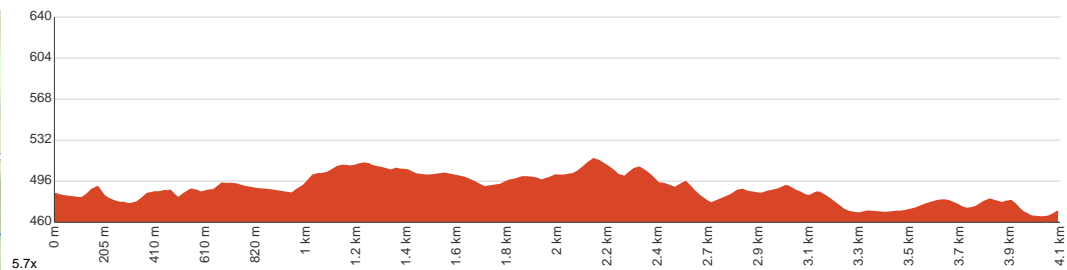
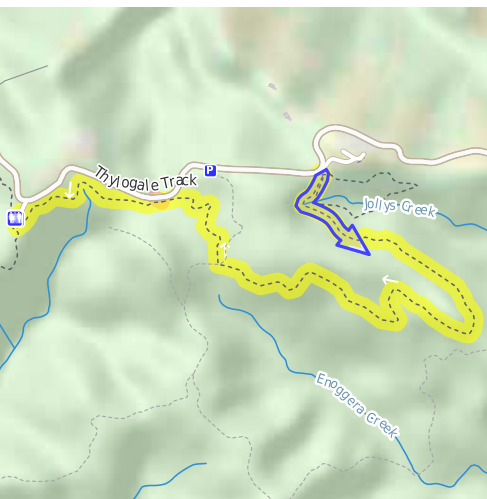
 45 min to 1 h 30 min
 20 min to 40 min


4.1 km
One way


↑ 154 m
↓ 170 m

 2
Easy track

Starting from the car park on Mount Nebo Road, Jollys Lookout, this walk takes you through the rainforest and eucalypt woodland of D'Aguilar National Park via the Thylogale Track. If you'd like to have a pleasant stroll through nature with your kids, look no further. Notice the change in the scenery as you hike along the flat, well-defined track. With picnic areas on both ends, you can plan this walk however you want and still include a peaceful picnic. The woodland is teeming with wildlife, and you'll be able to see wallabies and red-necked pademelons along with Australian brush turkeys. The thick canopy above provides decent protection from sun and rain, and is home to many bird species such as the yellow-tailed black cockatoo. You may even spot a Large-billed scrubwren if you get lucky. Come early to minimize the noise coming from the road and hear more bird calls. Let us begin by acknowledging the Traditional Custodians of the land on which we travel today, and pay our respects to their Elders past and present.

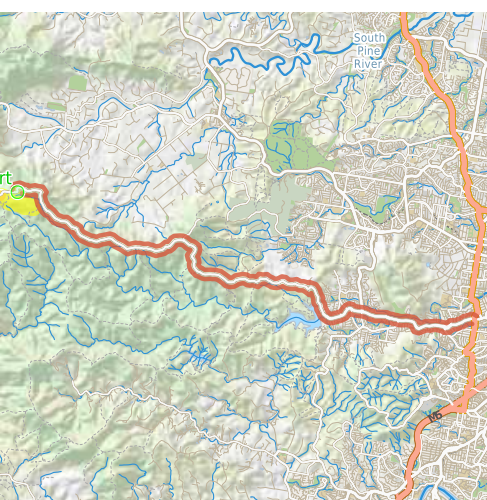


Class 2 of 6
Clear and well formed track or trail

| | |
|---------------------|---|
| Quality of track | Clear and well formed track or trail (2/6) |
| Gradient | Gentle hills with occasional steps (2/6) |
| Signage | Clearly signposted (2/6) |
| Infrastructure | Generally useful facilities (such as fenced cliffs and seats) (1/6) |
| Experience Required | No experience required (1/6) |
| Weather | Weather generally has little impact on safety (1/6) |

Getting to the start: From Jubilee Terrace, 5

- Turn on to Waterworks Road, 31 then drive for 22.9 km
- Turn left onto Jollys Lookout and drive for another 8 m
- Turn right and drive for another 30 m



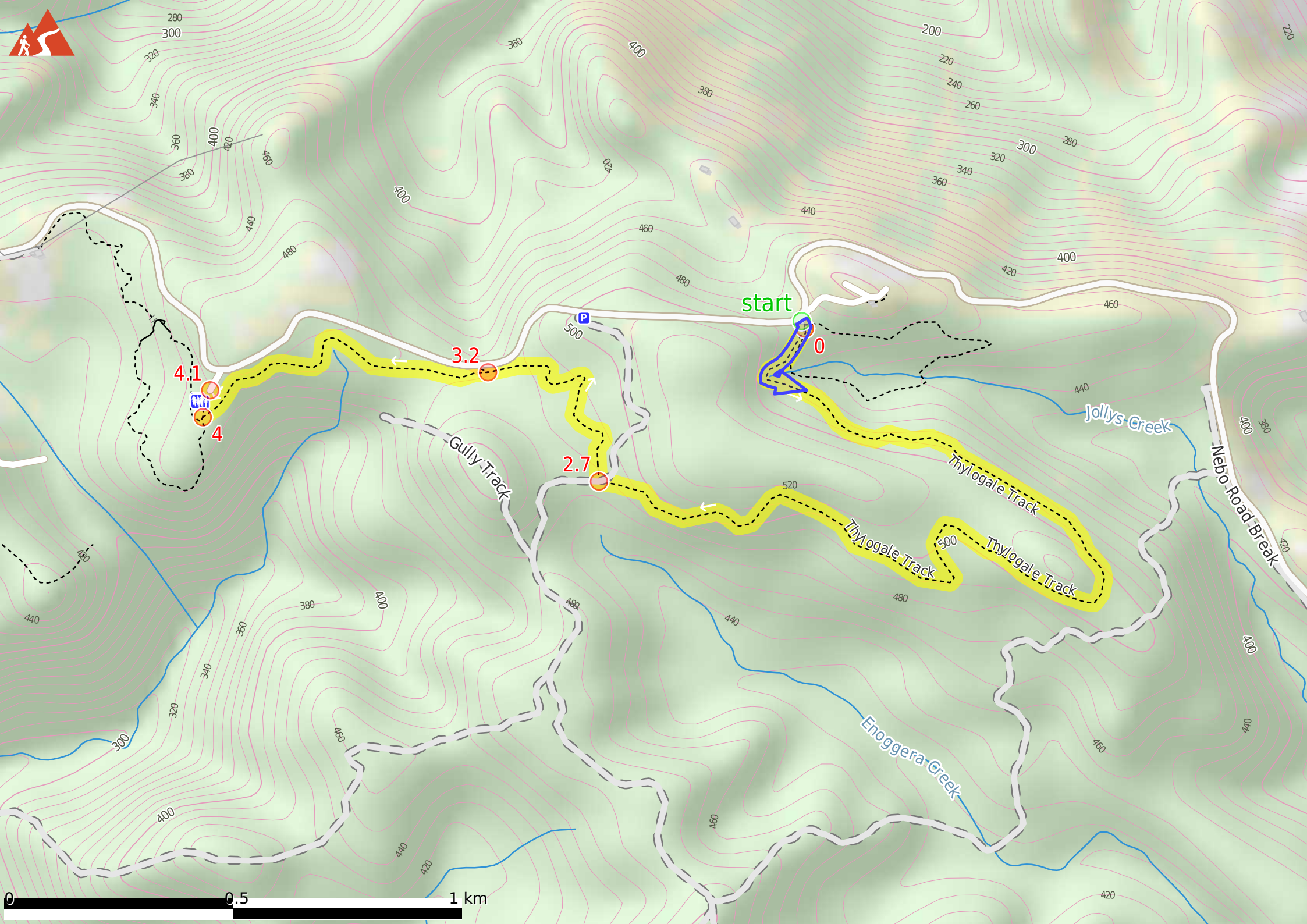
Before you start any journey ensure you;

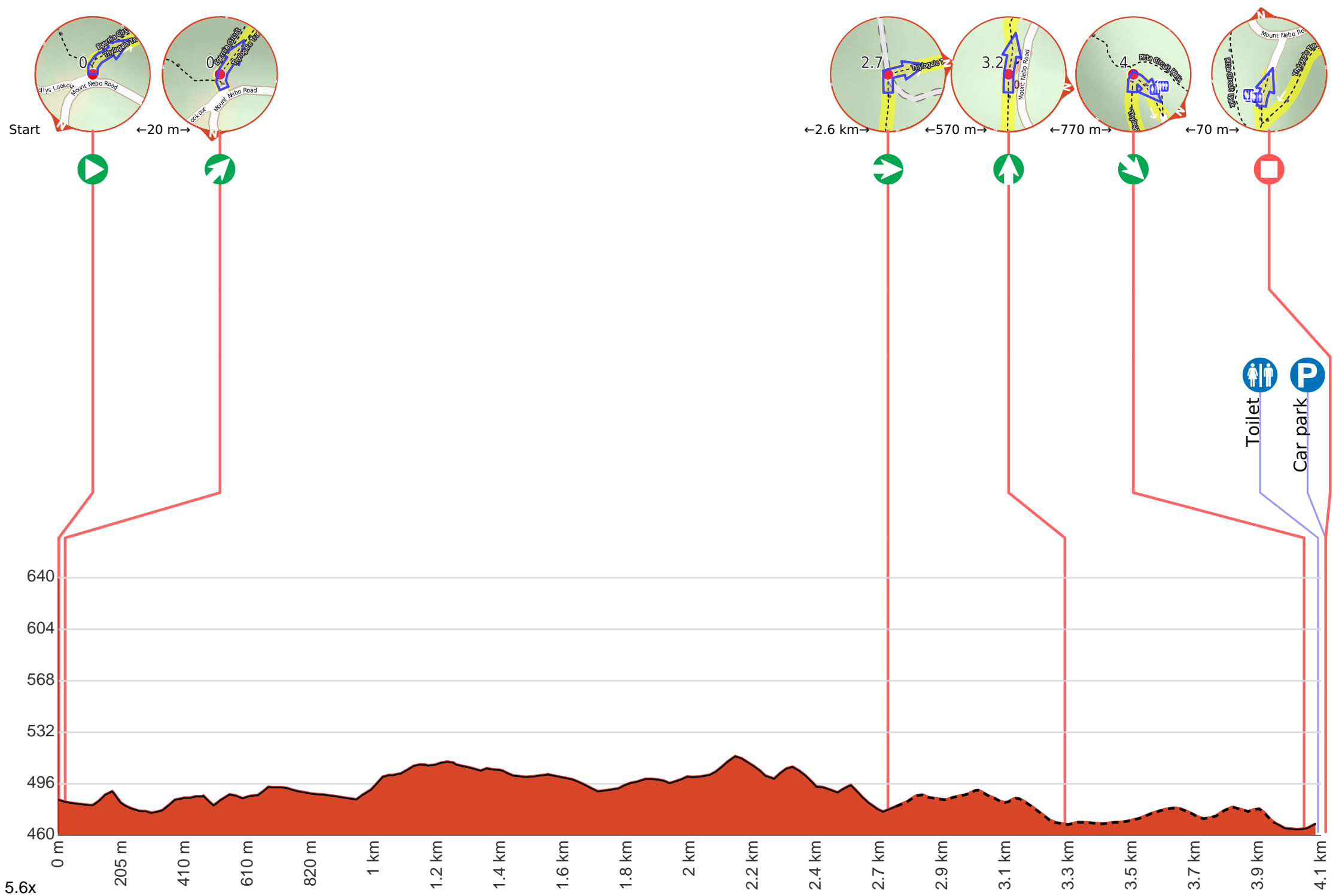
- Tell someone you trust where you are going and what to do if you are late returning
- Have adequate equipment, supplies, skills & knowledge to undertake this journey safely
- Consider weather forecasts, park/track closures & fire dangers
- Can respond to emergencies & call for help at any point
- Are healthy and fit enough for this journey

If not, change plans and stay safe. It is okay to delay and ask people for help.

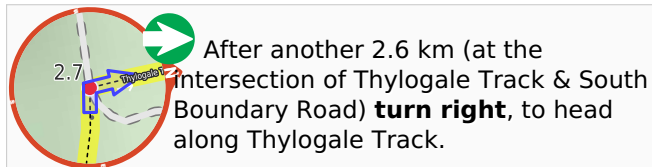
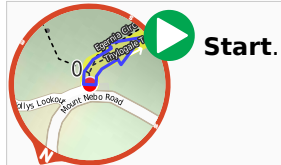
Share
[Bushwalk.com](https://bushwalk.com/j/DGR32N)
[/j/DGR32N](https://bushwalk.com/j/DGR32N)







Getting started: From the car park on Mount Nebo Road (170 metres southwest of the lookout), head into the woodland along the dirt track that's marked by blue-green signposts gently downhill, moving directly away from the road. Shortly after, continue straight, then veer right at the second intersection to join the Thylogale Track (Jollys Lookout to Boombana).



Start of an alternate access route: An alternate access point from/to Mount Nebo Road.

