



The Wonderland Track

(Dharug & Gundungurra Country)

1 h 15 min to 1 h 30 min

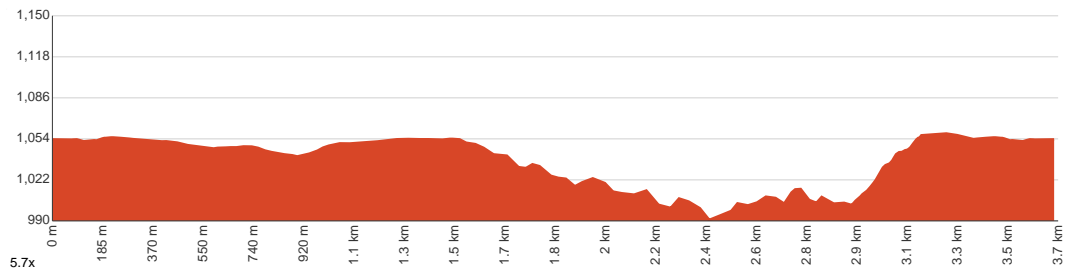
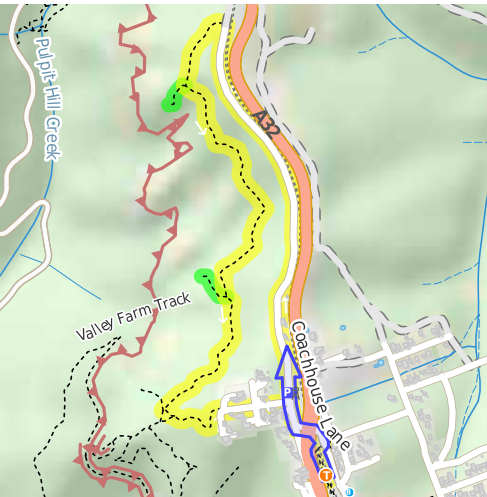
3.7 km
Circuit

↑ 135 m
↓ 135 m

3
Moderate track



Also called the Glen Rosa Track the Wonderland Track is a relatively short circuit with several sidetrips first to a cave and then a lookout. The views along the main bushtrack are quite shrouded by the surrounding bush but the occasional ones that are there provide a good view of the surrounding cliffs. Unfortunately, the cave at the bottom has been graffitied and there is frequent litter. Let us begin by acknowledging the Dharug & Gundungurra people, Traditional Custodians of the land on which we travel today, and pay our respects to their Elders past and present.



Class 3 of 6
Formed track, with some branches and other obstacles

Quality of track	Clear and well formed track or trail (2/6)
Gradient	Short steep hills (3/6)
Signage	Directional signs along the way (3/6)
Infrastructure	Limited facilities, not all cliffs are fenced (3/6)
Experience Required	Some bushwalking experience recommended (3/6)
Weather	Weather generally has little impact on safety (1/6)

Before you start any journey ensure you;

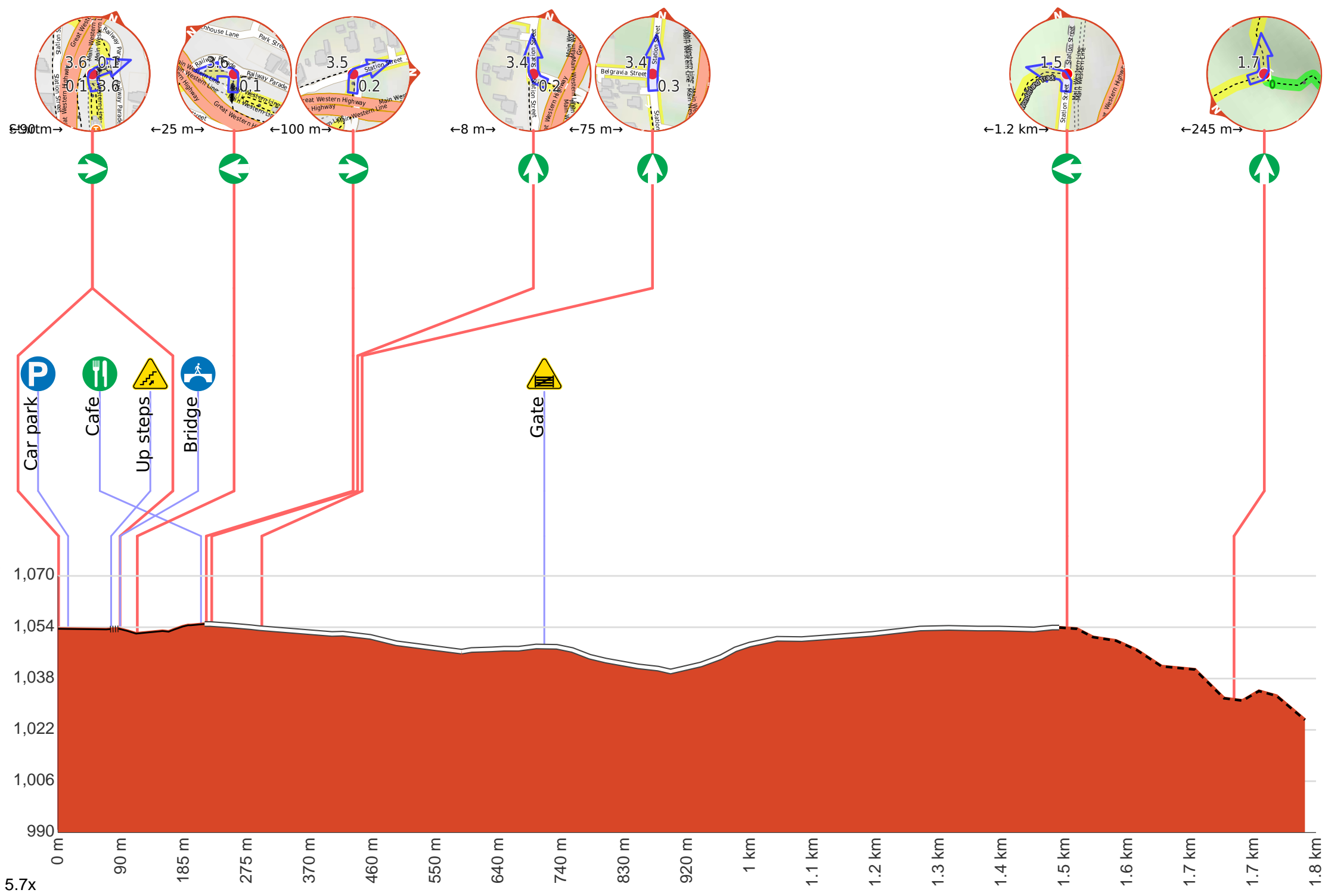
- Tell someone you trust where you are going and what to do if you are late returning
- Have adequate equipment, supplies, skills & knowledge to undertake this journey safely
- Consider weather forecasts, park/track closures & fire dangers
- Can respond to emergencies & call for help at any point
- Are healthy and fit enough for this journey

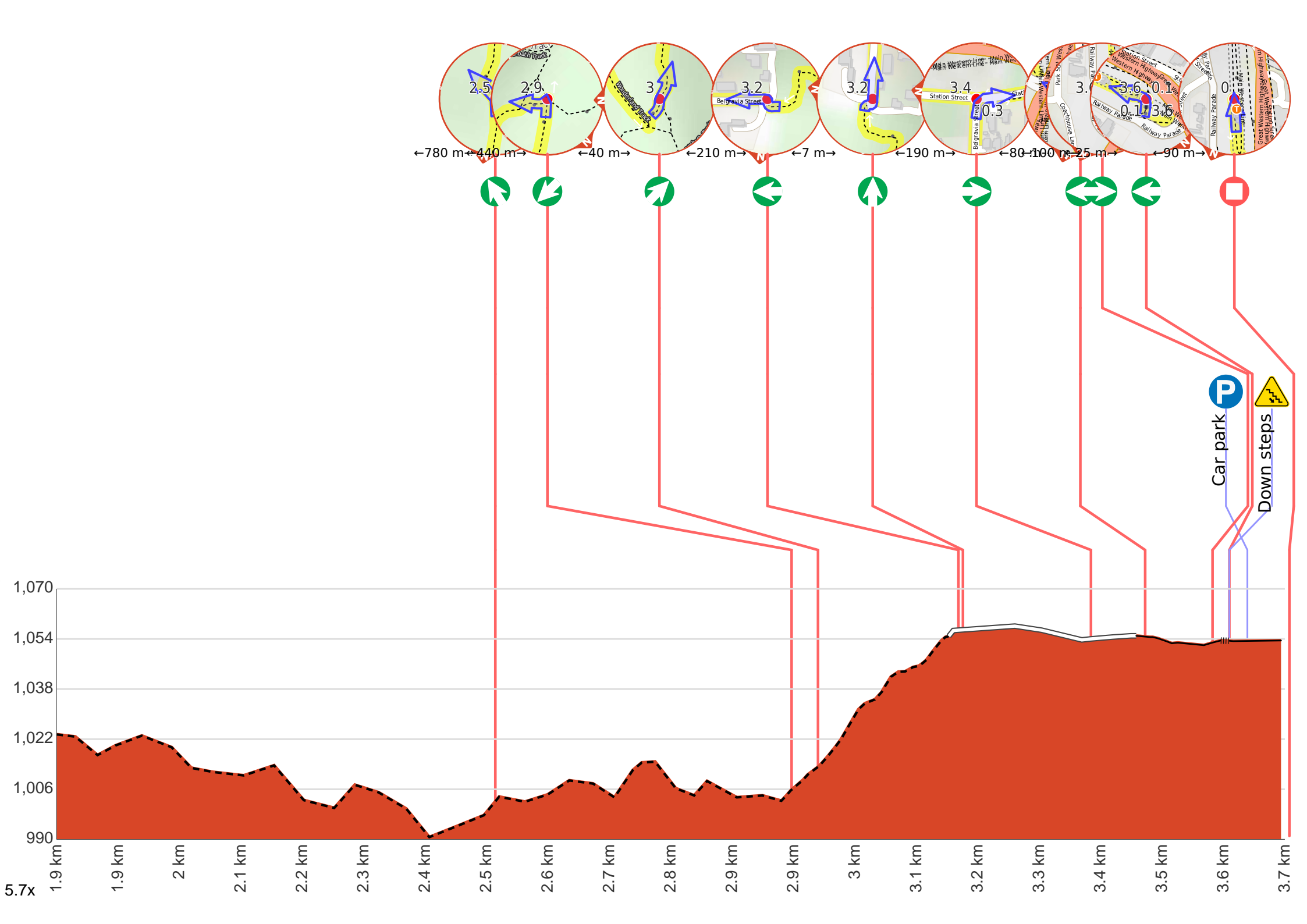
If not, change plans and stay safe. It is okay to delay and ask people for help.

Share
[Bushwalk.com](https://bushwalk.com/j/D0G5FE)
[/j/D0G5FE](https://bushwalk.com/j/D0G5FE)

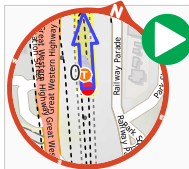








Getting started: From Meadlow Bath Train Station, this walk crosses the Great Western Hwy to the west onto Station Rd heading North-West. The walk follows the road for approximately 150m before coming to the corner of Belgravia Rd.



Start.



There is a car park (about 55 m back from the start).

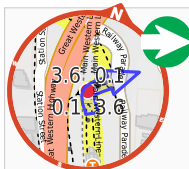


After another 195 m pass the "Synonymous" (45 m on your right).

W:anonymouscafeblackheath.com.au



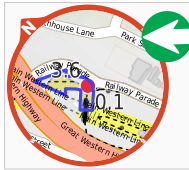
Then head up the steps (about 15 m long)



Turn right.



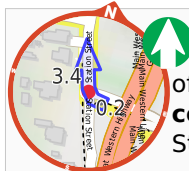
Then cross the bridge (about 15 m long)



After another 10 m **turn left**.



After another 100 m **turn right**, to head along Station Street.



After another 8 m (at the intersection of Station Street & Railway Parade) **continue straight**, to head along Station Street.



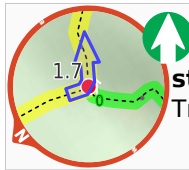
After another 75 m (at the intersection of Station Street & Belgravia Street) **continue straight**, to head along Station Street.



After another 410 m head through/around the gate.

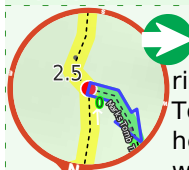


After another 760 m (at the intersection of Station Street & Wonderland Track) **turn left**, to head along Wonderland Track (a walking track).

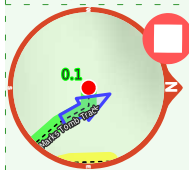


After another 245 m **continue straight**, to head along Wonderland Track.

Start of an optional side trip: An optional side trip to Cave.



To start this optional side trip turn right here. at the intersection of Marks Tomb Track & Wonderland Track **Start** heading along *Marks Tomb Track* (a walking track).



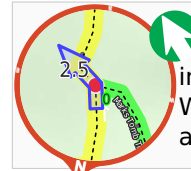
After another 105 m come to the end.



Turn around and retrace your steps back the 105 m to the main route.



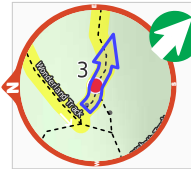
Back at the main route turn sharp left and follow on from the 2.5 km waypoint.



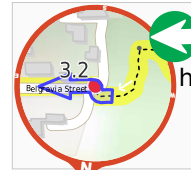
After another 780 m (at the intersection of Marks Tomb Track & Wonderland Track) **veer left**, to head along Wonderland Track.



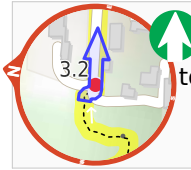
After another 440 m **turn sharp left**.



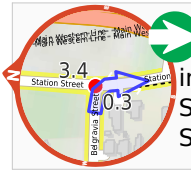
After another 40 m **veer right**.



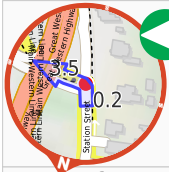
After another 210 m **turn left**, to head along Belgravia Street.



After another 7 m **continue straight**, to head along Belgravia Street.



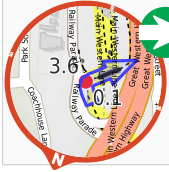
After another 190 m (at the intersection of Station Street & Belgravia Street) **turn right**, to head along Station Street.



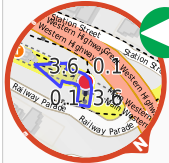
After another 80 m **turn left**.



After another 150 m pass the car park (150 m on your right).



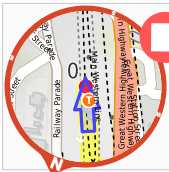
Turn right.



After another 25 m **turn left**.



Then head down the steps (about 15 m long)



After another 75 m come to the end.