



Crystal Shower Falls Walk

(Gumbaynggirr Country)

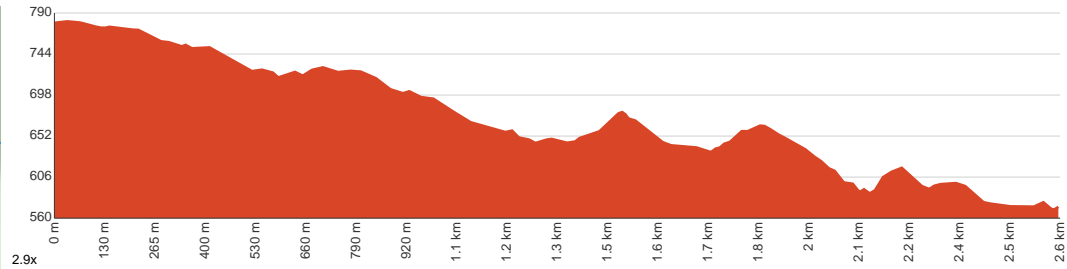
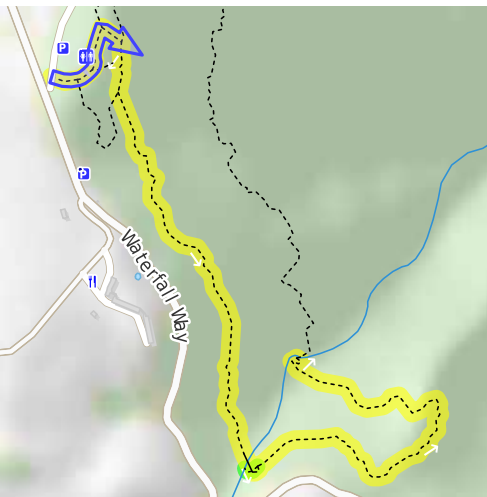
2 h 30 min to 3 h 15 min

5.3 km
Return

↑ 493 m
↓ 493 m

2
Easy track

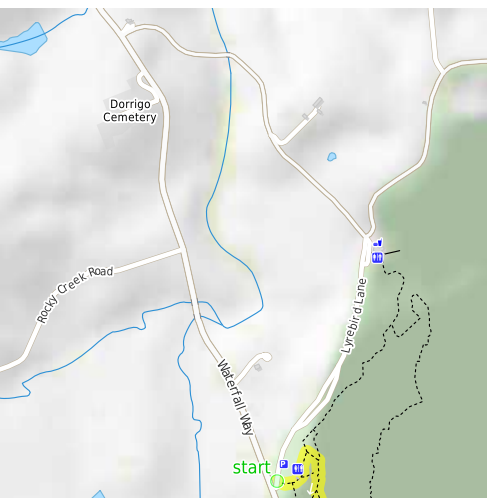
Starting from The Glade picnic area take this return walk is different to other waterfalls walks. This one takes you through lush rainforest and behind the waterfall into a rocky cavern. If you want you can prolong the walk along Wonga walk and make it a circuit walk. Let us begin by acknowledging the Gumbaynggirr people, Traditional Custodians of the land on which we travel today, and pay our respects to their Elders past and present.



Class 2 of 6 Clear and well formed track or trail	
Quality of track	Clear and well formed track or trail (2/6)
Gradient	Gentle hills with occasional steps (2/6)
Signage	Clearly signposted (2/6)
Infrastructure	Generally useful facilities (such as fenced cliffs and seats) (2/6)
Experience Required	No experience required (2/6)
Weather	Weather generally has little impact on safety (2/6)

Getting to the start: From Waterfall Way, B78

- Turn on to Dome Road then drive for 1.5 km
- Continue and drive for another 1.1 km



Before you start any journey ensure you;

- Tell someone you trust where you are going and what to do if you are late returning
 - Have adequate equipment, supplies, skills & knowledge to undertake this journey safely
 - Consider weather forecasts, park/track closures & fire dangers
 - Can respond to emergencies & call for help at any point
 - Are healthy and fit enough for this journey
- If not, change plans and stay safe. It is okay to delay and ask people for help.

Share
Bushwalk.com
/j/CJWYEE





Waterfall Way

Lyrebird Lane

start

P

0.1

0.2

0.3

0.4

Maynards Plains Road

Waterfall Way

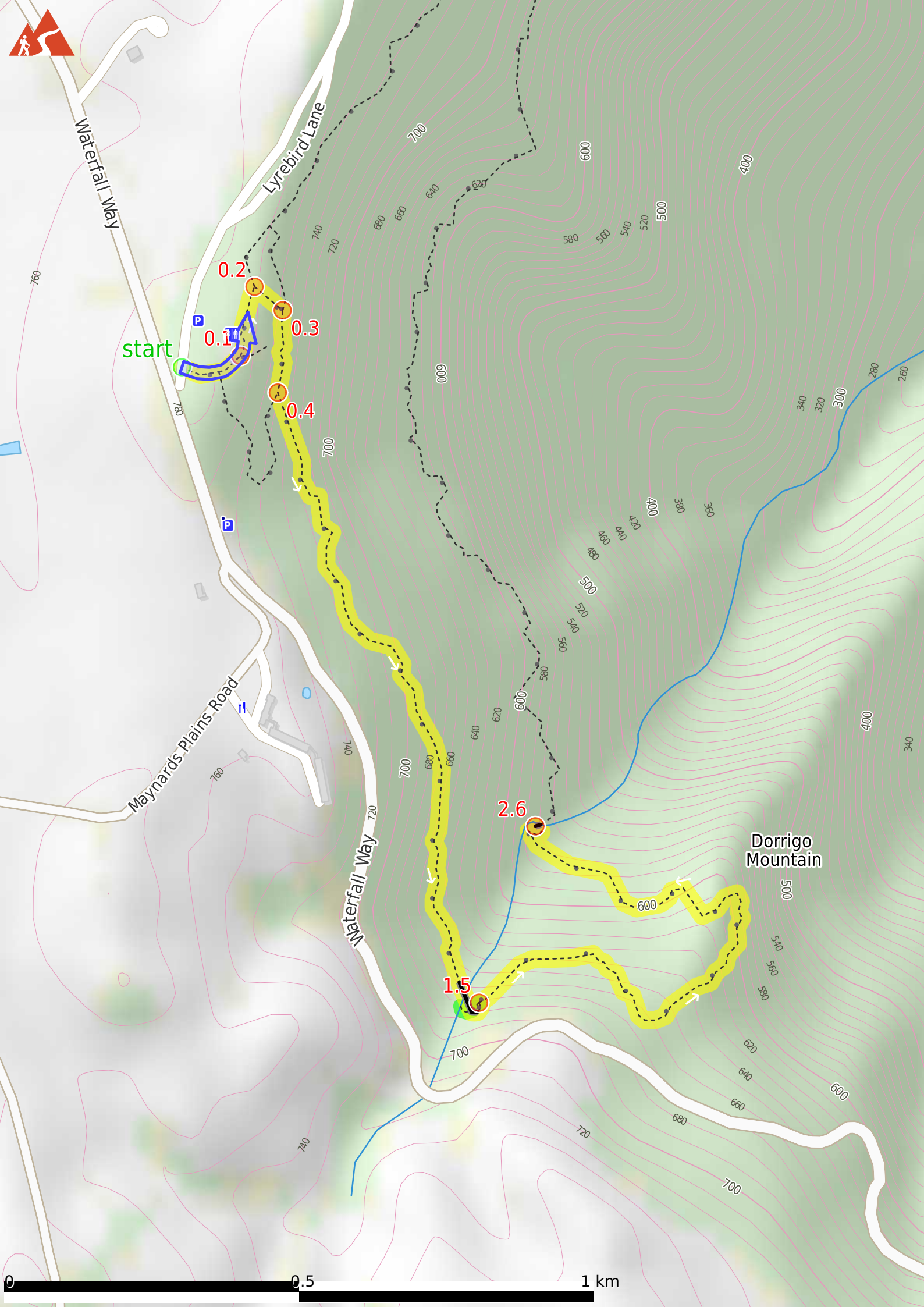
Dorrigo Mountain

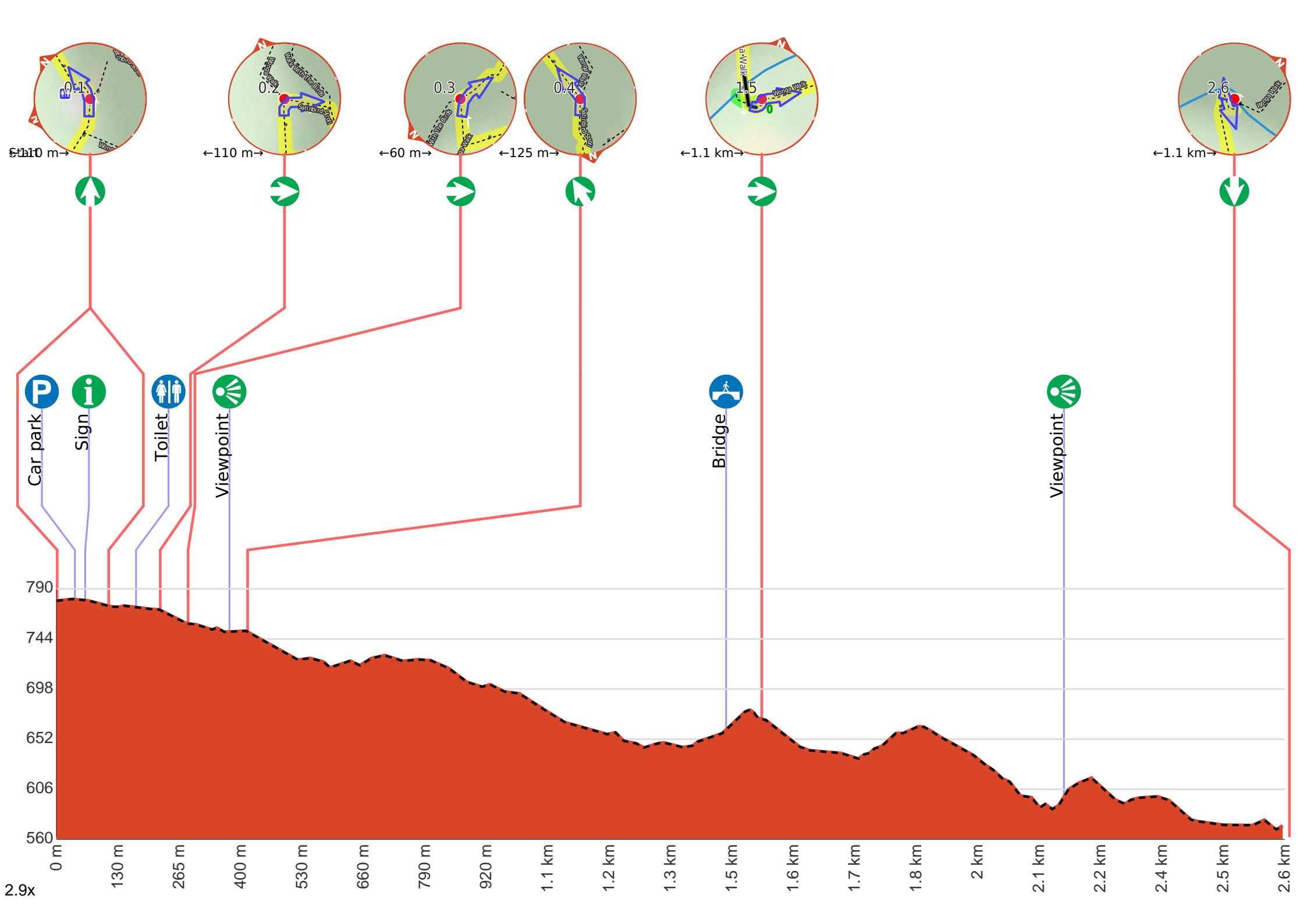
1.5

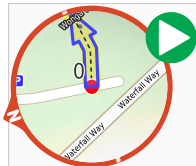
2.6

0 0.5

1 km







Start.



After 40 m pass the car park (85 m on your left).



After another 20 m pass the sign (on your left).



After another 5 m **continue straight.**



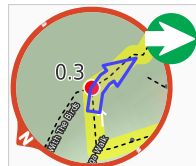
After another 45 m **continue straight.**



After another 60 m pass the "The Glade" (20 m on your left).



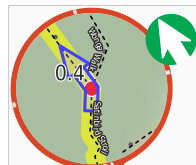
After another 50 m **turn right.**



After another 60 m **turn right.**



After another 90 m come to the viewpoint (25 m on your right).



After another 40 m **veer left.**

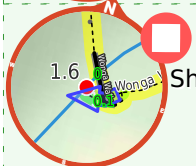


After another 1 km cross the bridge (about 60 m long)

Start of an optional side trip: Side trip to Crystal Shower Falls.



To start this optional side trip turn left here. **Start.**



Continue another 40 m to find Crystal Shower Falls at the end.



"Crystal Shower Falls".



Turn around and retrace your steps back the 40 m to the main route.



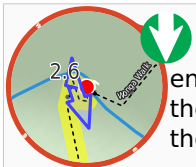
Back at the main route turn right and follow on from the 1.5 km waypoint.



After another 15 m **turn right.**



After another 650 m come to the "Hardwood Lookout".



Continue another 480 m to find the end. Then turn around here and retrace the main route for 2.6 km to get back to the start.



About 15 m past the end is "Tristania Falls".