



Tahune Huon Pine Circuit

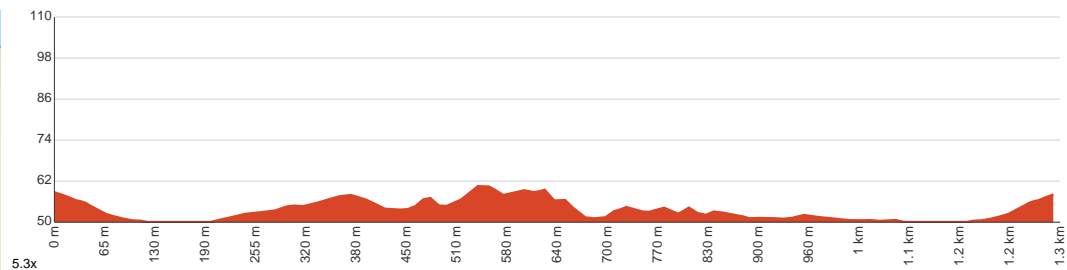
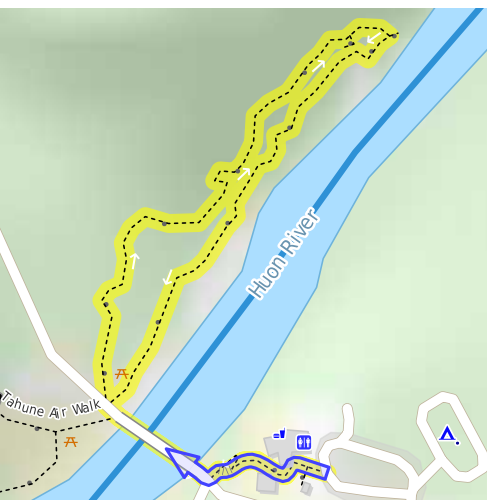
15 min to 35 min
15 min to 40 min

1.3 km
Circuit

↑ 36 m
↓ 37 m

1
Smooth & flat

Starting from Tahune Adventures at the end of Arve Road, Geeveston, this walk takes you along an exceptional boardwalk through a majestic Huon pine forest. Take your time and admire the serene natural environment around you as you meander along the river. This boardwalk is wheelchair and pram friendly. Additionally, you can take your dog with you (needs to be on a leash). This walk is included if you bought the ticket for Tahune Airwalk. Keep in mind that the facility closes down at 4 PM, and the last tickets of the day can be bought at 3 PM. You don't need a ticket for children under 5. Let us begin by acknowledging the Traditional Custodians of the land on which we travel today, and pay our respects to their Elders past and present.

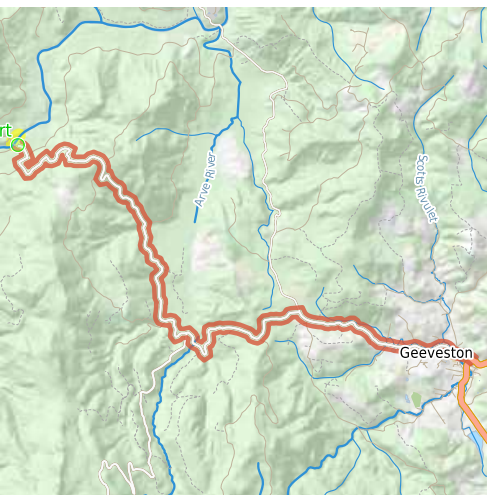


Class 1 of 6
Smooth and hardened path

Quality of track	Smooth and hardened path (1/6)
Gradient	Flat, no steps (1/6)
Signage	Clearly signposted (1/6)
Infrastructure	Generally useful facilities (such as fenced cliffs and seats) (1/6)
Experience Required	No experience required (1/6)
Weather	Weather generally has little impact on safety (1/6)

Getting to the start: From Huon Highway, A6, Geeveston.

- Turn on to Arve Road, C632 then drive for 6.9 km
- Turn left onto Arve Road, C632 and drive for another 20.4 km
- Turn right and drive for another 20 m
- Turn left and drive for another 70 m



Before you start any journey ensure you;

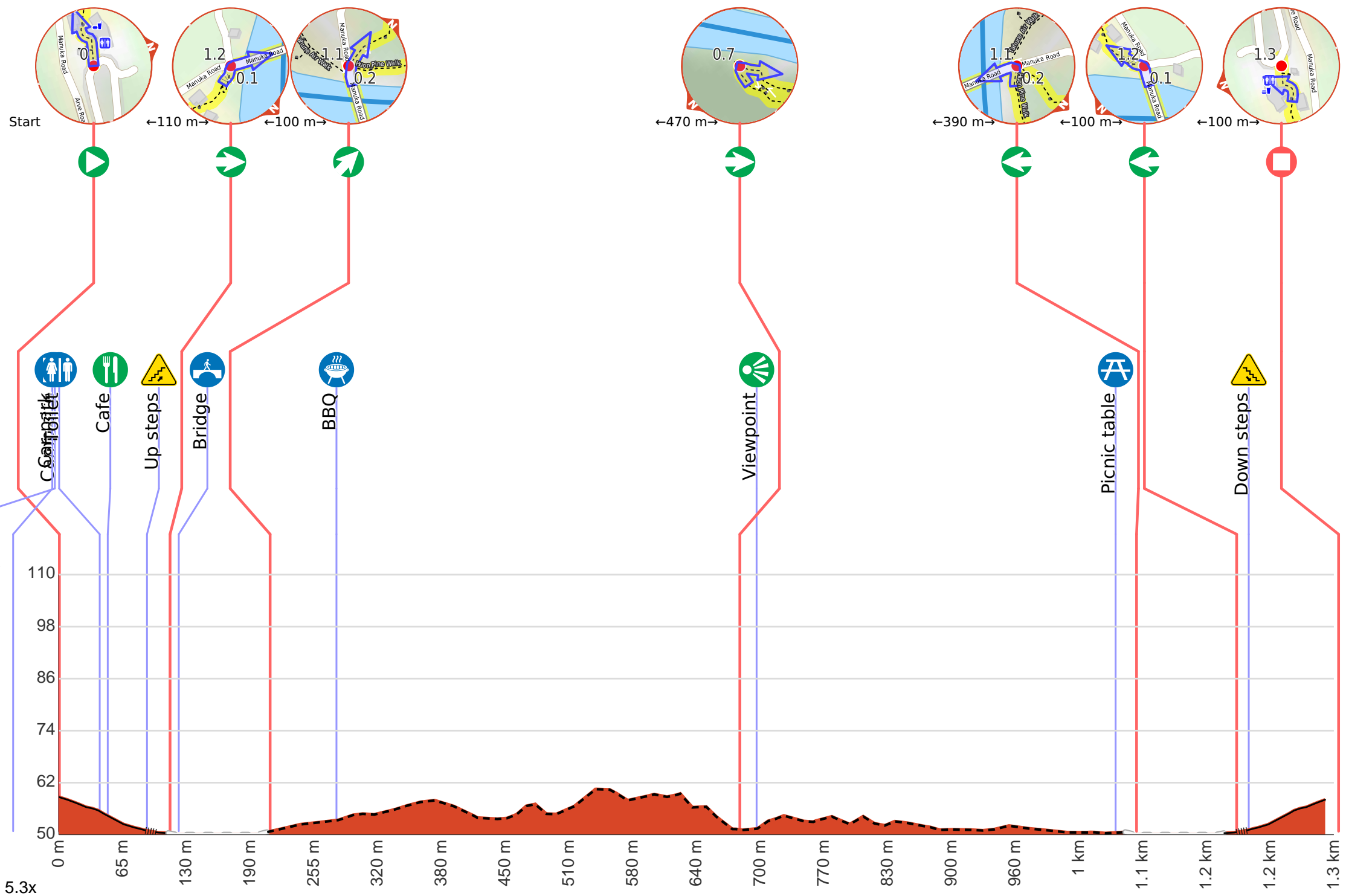
- Tell someone you trust where you are going and what to do if you are late returning
- Have adequate equipment, supplies, skills & knowledge to undertake this journey safely
- Consider weather forecasts, park/track closures & fire dangers
- Can respond to emergencies & call for help at any point
- Are healthy and fit enough for this journey

If not, change plans and stay safe. It is okay to delay and ask people for help.

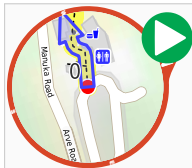
Share
Bushwalk.com
/i/C9CG7U







Getting started: From the car park at the end of Arve Road (next to the visitor centre), pass through the bollard and head towards the visitor centre along the concrete path, passing by a welcome sign to your right. Make your way through the buildings (shelter and visitor centre), then turn right to head along the bridge to cross the Huon River. Shortly after crossing the bridge, take a right turn and head along the track on the left-hand side to head along the Tahune Huon Pine Circuit (clockwise).



Start.



Tahune Forest Reserve (about 145 m back from the start).

W: tahuneadventures.com.au



There is a car park (about 45 m back from the start).



After 85 m pass the toilet (25 m on your right).



After another 8 m pass the "Tahune Airwalk Cafe" (25 m on your right).



After another 40 m head up the steps (about 10 m long)



After another 10 m (at the intersection of Manuka Road & Swinging Bridges Walk) **turn right**, to head along Manuka Road (a vehicle track).



After another 9 m cross the Tahune Bridge (about 80 m long)



After another 15 m **veer right**.



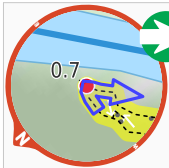
After another 65 m pass the BBQ (15 m on your right).



After another 370 m **continue straight**.



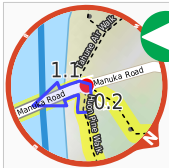
After another 55 m come to the viewpoint (9 m on your left).



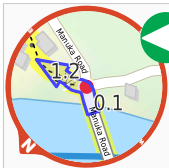
Turn right.



After another 370 m pass the picnic table (10 m on your right).



After another 20 m **turn left**.



After another 100 m (at the intersection of Manuka Road & Swinging Bridges Walk) **turn left** (a footpath).



After another 10 m head down the steps (about 10 m long)



After another 80 m come to the end.