



Middle Kobble Creek Falls Circuit

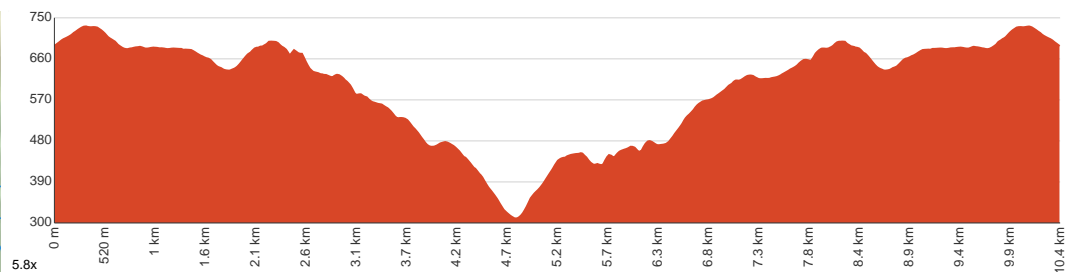
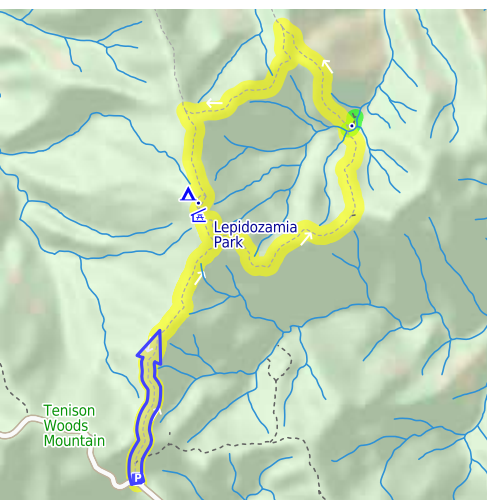
4 h, 6 h to 2 days

10.4 km
Circuit

↑ 697 m
↓ 697 m

4
Hard track

Starting from Mount Glorious Road, Mount Glorious, this walk takes you on a circuit in the woodlands of D'aguiar National Park, visiting Middle Kobble Creek Falls and a couple of campsites along the way. Accessible with a side trip from the bush camp nearby, the gorgeous waterfall has a tranquil feel to it. It's best viewed after some decent rainfall, and generally teeming with skinks and freshwater(keelback) snakes. Although they're mostly harmless, keelbacks can bite if threatened. You may come across lots of other wild animals such as goannas and boars as you explore the diverse rainforest. The track also has campsites on each side where you can spend the night(permit required) and make this a multiday trip. Keep in mind that these sites are old school, meaning you have to bring everything with you(don't forget the mozzie spray). Good trekking shoes and hiking poles will lessen the load on your body. Keep an eye out for sunbaking snakes of different sizes and species. Let us begin by acknowledging the Traditional Custodians of the land on which we travel today, and pay our respects to their Elders past and present.



Class 4 of 6
Rough track, where fallen trees and other obstacles are likely

Quality of track	Clear and well formed track or trail (2/6)
Gradient	Very steep (4/6)
Signage	Directional signs along the way (3/6)
Infrastructure	Generally useful facilities (such as fenced cliffs and seats) (2/6)
Experience Required	Moderate level of bushwalking experience recommended (4/6)
Weather	Weather generally has little impact on safety (2/6)

Getting to the start: From Brisbane Valley Highway, A17

- Turn on to Wivenhoe-Somerset Road then drive for 15.3 km
- Turn right onto Northbrook Parkway, 31, 9 and drive for another 18.2 km
- Turn sharp left onto Lepidozamia Road and drive for another 7 m

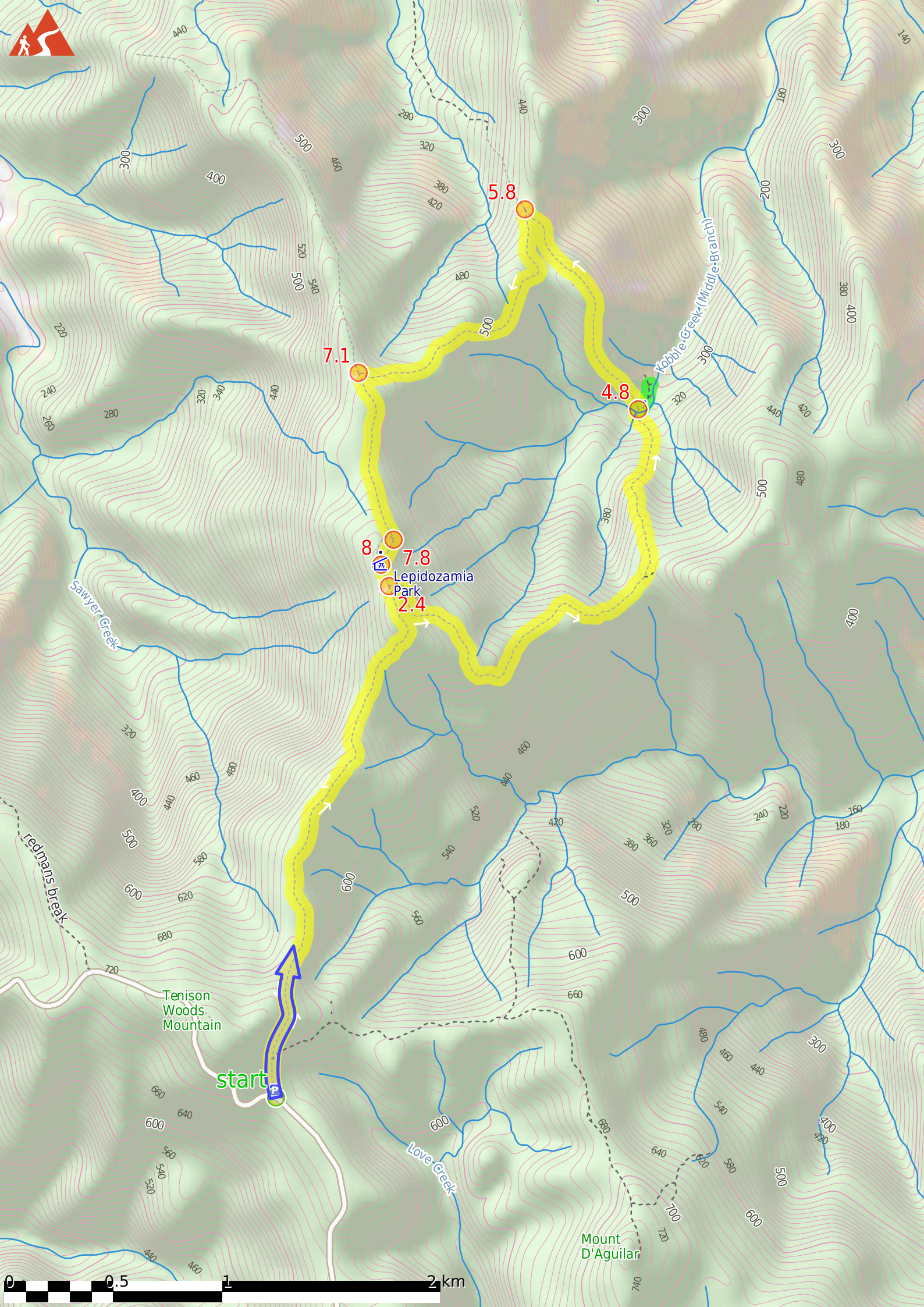
Before you start any journey ensure you;

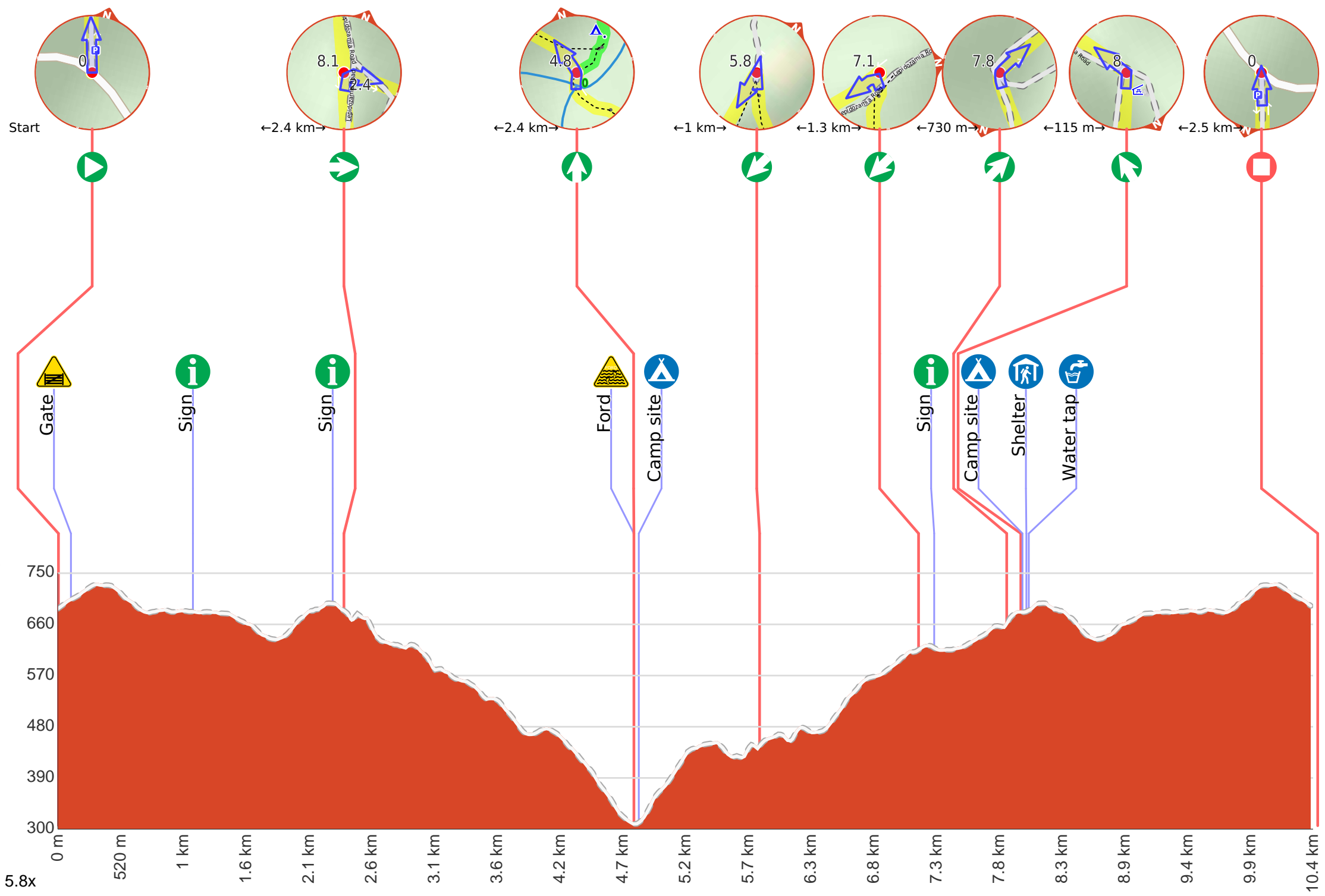
- Tell someone you trust where you are going and what to do if you are late returning
- Have adequate equipment, supplies, skills & knowledge to undertake this journey safely
- Consider weather forecasts, park/track closures & fire dangers
- Can respond to emergencies & call for help at any point
- Are healthy and fit enough for this journey

If not, change plans and stay safe. It is okay to delay and ask people for help.

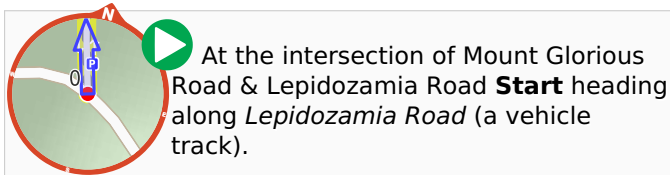
Share
Bushwalk.com
[j/BOVC04](https://bushwalk.com/j/BOVC04)







Getting started: From Mount Glorious Road(4.35km northwest of Mount Glorious Community Hall), head along the Lepidozamia Road, moving near-perpendicularly away from Mt Glorious Road. Stay on the track for 2.36kms, then turn right right and join the Middle Kobbie Break track to continue along Middle Kobbie Creek Falls Circuit(counter-clockwise).

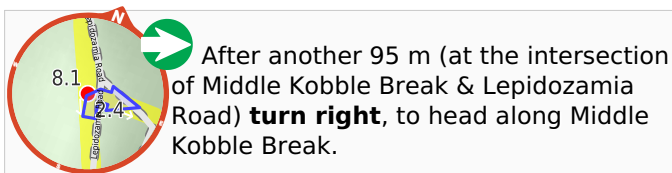


After 105 m head through/around the gate.

After another 55 m **continue straight**, to head along Lepidozamia Road.

After another 960 m pass the "AS0370" (on your left).

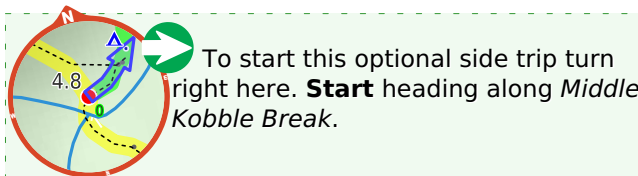
After another 1.2 km pass the "AS0371" (on your left).



After another 1.6 km **continue straight**, to head along Middle Kobbie Break.

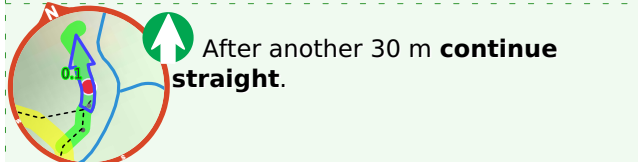
After another 770 m cross the ford.

Start of an optional side trip: This side trip will take you to the Middle Kobbie Creek Waterfall, visiting Middle Kobbie Bush camp along the way.

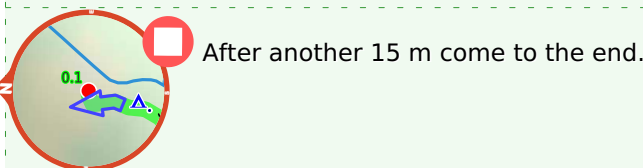


After another 40 m **continue straight**.

Then come to the "Middle Kobbie Bush Camp" (8 m on your left). There is a fee to use this campsite. Open fires are not allowed.



After another 55 m **turn right**.



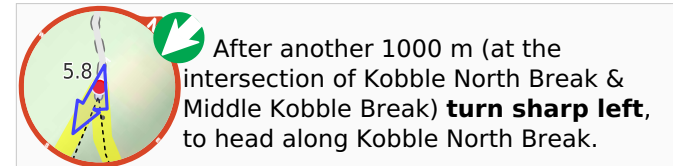
About 20 m past the end is "Middle Kobbie Creek waterfall".

Turn around and retrace your steps back the 135 m to the main route.

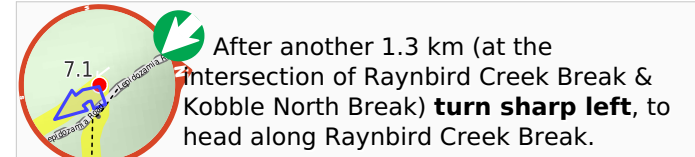
Back at the main route turn right and follow on from the 4.8 km waypoint.



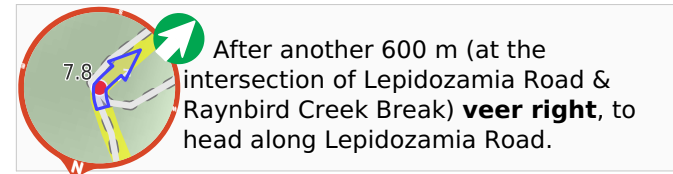
After another 40 m come to the "Middle Kobbie Bush Camp" (40 m on your right). There is a fee to use this campsite. Open fires are not allowed.



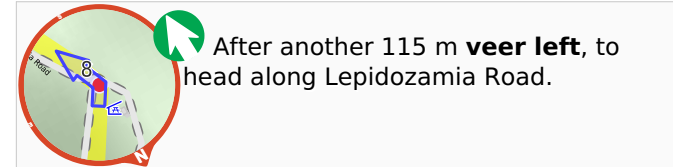
After another 1000 m (at the intersection of Kobbie North Break & Middle Kobbie Break) **turn sharp left**, to head along Kobbie North Break.



After another 130 m pass the "AS0372" (on your right).



After another 600 m (at the intersection of Lepidozamia Road & Raynbird Creek Break) **veer right**, to head along Lepidozamia Road.



After another 115 m **veer left**, to head along Lepidozamia Road.

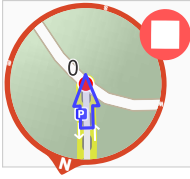
After another 15 m come to the camp site (30 m on your right).

After another 30 m pass the "Lepidozamia Park" (25 m on your right).

After another 20 m pass the water tap (20 m on your right).

After another 30 m (at the intersection of Lepidozamia Road & Middle Kobbie Break) **continue straight**, to head along Lepidozamia Road.

After another 2.2 km **continue straight**, to head along Lepidozamia Road.



After another 155 m come to the end.