



# Hidden Treasure Track

(Biripi & Worimi Country)

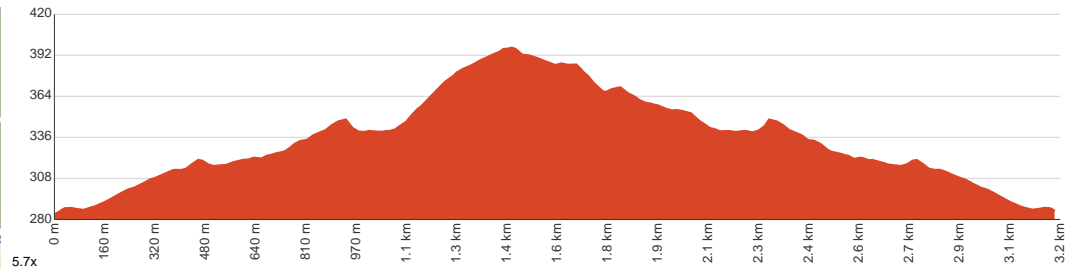
 1 h 30 min to 2 h 30 min

  
3.2 km  
Circuit

  
↑ 143 m  
↓ 141 m

  
Moderate track

Starting from Copeland Road parking and picnic area this circuit walk takes you along Copeland Creek through a dry rainforest past remnants of the area's mining heritage. Let us begin by acknowledging the Biripi & Worimi people, Traditional Custodians of the land on which we travel today, and pay our respects to their Elders past and present.

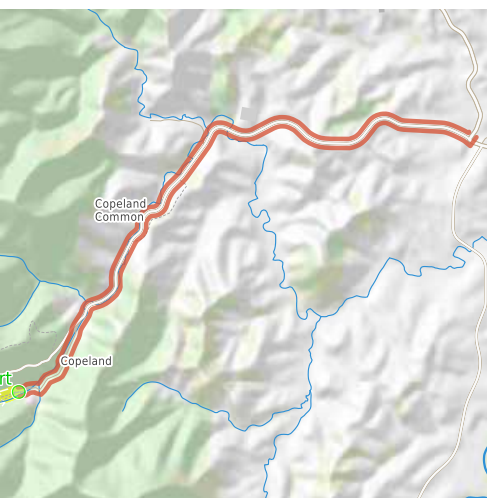


Class 3 of 6  
Formed track, with some branches and other obstacles

Quality of track	Clear and well formed track or trail (2/6)
Gradient	Gentle hills with occasional steps (2/6)
Signage	Clearly signposted (2/6)
Infrastructure	Limited facilities, not all cliffs are fenced (3/6)
Experience Required	Some bushwalking experience recommended (3/6)
Weather	Storms may impact on navigation and safety (3/6)

**Getting to the start:** From Thunderbolts Way

- Turn on to Scone Road, 29 then drive for 6.9 km
- Keep left onto Copeland Road and drive for another 1.2 km
- Turn right onto Copeland Road and drive for another 295 m




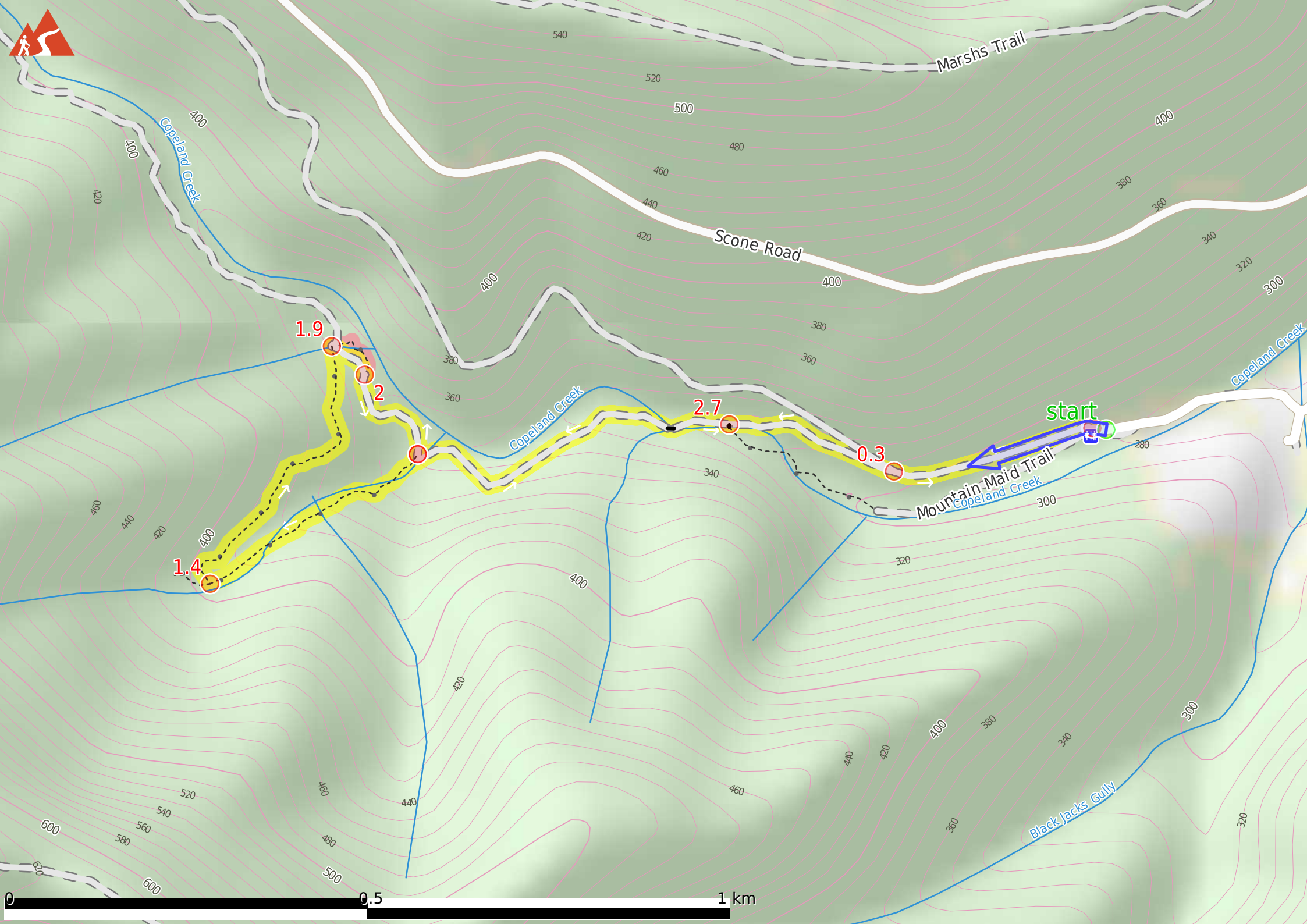
## Before you start any journey ensure you;

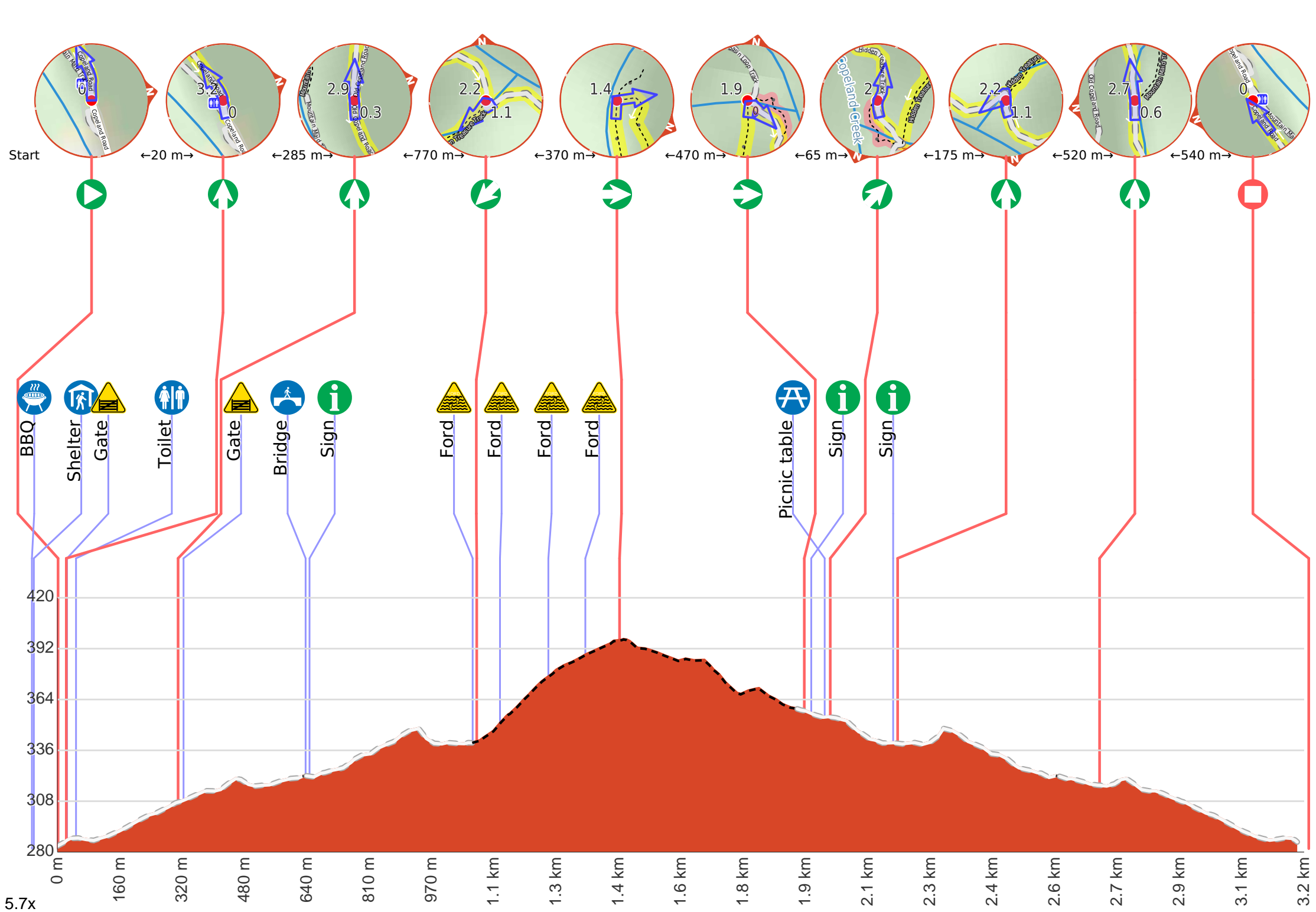
- Tell someone you trust where you are going and what to do if you are late returning
- Have adequate equipment, supplies, skills & knowledge to undertake this journey safely
- Consider weather forecasts, park/track closures & fire dangers
- Can respond to emergencies & call for help at any point
- Are healthy and fit enough for this journey

If not, change plans and stay safe. It is okay to delay and ask people for help.

Share  
[Bushwalk.com](https://bushwalk.com/j/A3ECGR)  
[/j/A3ECGR](https://bushwalk.com/j/A3ECGR)







**Getting started:** From the car park at the end of Copeland Road, head up the stairs and head along the higher trail/road as you move directly away from the car park. About 310 metres in, keep/veer left at the fork to continue along the Hidden Treasure Track.

At the intersection of Mountain Maid Trail & Copeland Road **Start** heading along *Copeland Road* (a vehicle track).

There is a BBQ (about 65 m back from the start).

There is a shelter (about 60 m back from the start).

Find the gate at the start.

Find the toilet at the start.

**Continue straight**, to head along Copeland Road.

After another 285 m (at the intersection of Old Copeland Road & Hidden Treasure Track) **continue straight**, to head along Hidden Treasure Track. Keep left.

After another 15 m head through/around the gate.

After another 235 m **continue straight**, to head along Hidden Treasure Track.

After another 80 m cross the bridge (about 9 m long)

Then pass the sign (on your right).

After another 420 m cross the ford.

After another 10 m **turn sharp left**, to head along Hidden Treasure Track.

After another 60 m cross the ford.

After another 125 m cross the ford.

After another 95 m cross the ford.

After another 90 m **turn right**, to head along Hidden Treasure Track.

After another 530 m pass the picnic table (15 m on your left).

**Start of an alternate route:** A slightly longer alternate route visiting the Criterion Battery Boiler along the way.

To take the alternate route veer right here. **Start** heading along *Hidden Treasure Track*.

Find the ford at the start.

After another 5 m (at the intersection of Hidden Treasure Track & Basin Loop Track) **veer right**, to head along Hidden Treasure Track (a walking track).

After 40 m pass the sign (8 m on your left).

Then cross the ford.

After another 45 m come to the end.

At the end of this alternate route, rejoin the main route.

The alternate route finishes here. Continue straight to rejoin the main route at the 2 km waypoint.

**Turn right.**

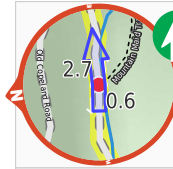
After another 20 m pass the sign (35 m on your left).

The alternate route finishes here. Continue straight to rejoin the main route at the 2 km waypoint.

After another 50 m **veer right**, to head along Hidden Treasure Track.

After another 160 m pass the sign (6 m on your left).

After another 10 m **continue straight**, to head along Hidden Treasure Track.



After another 520 m **continue straight**, to head along Hidden Treasure Track.



After another 250 m (at the intersection of Old Copeland Road & Hidden Treasure Track) **continue straight**, to head along Old Copeland Road.



After another 290 m come to the end.