



Erskine Lookout

(Dharug & Gundungurra Country)

20 min to 30 min

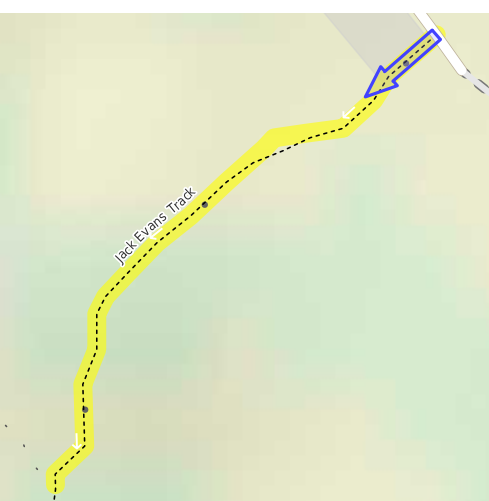
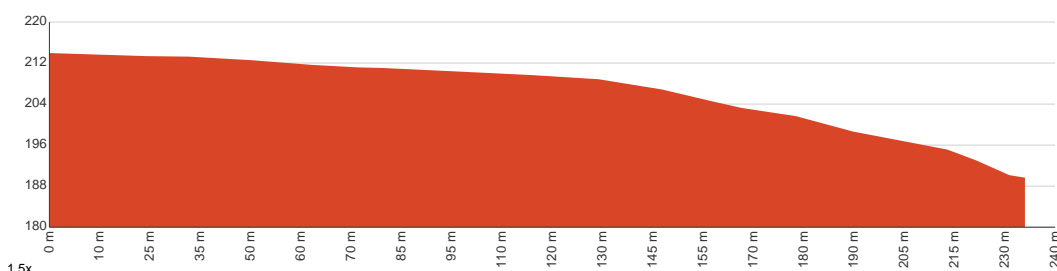
470 m
Return

↑ 24 m
↓ 24 m

3
Moderate track



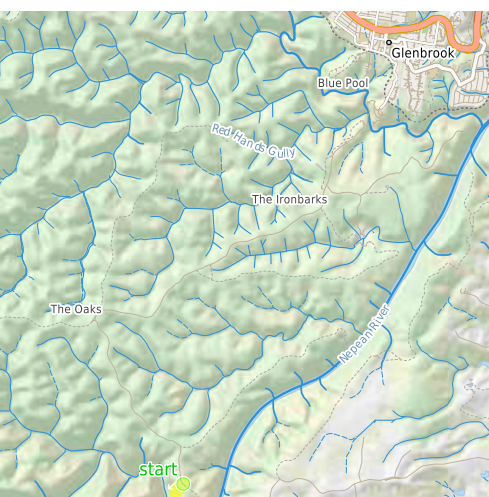
This short walk enjoys sculptured sandstone rocks, grass trees, wildflowers and great views of Erskine Gorge. The walk starts from the car park at the end of Nepean Lookout fire trail and heads past some information signs before coming to this unfenced informal lookout on the Jack Evans track. Great views. Let us begin by acknowledging the Dharug & Gundungurra people, Traditional Custodians of the land on which we travel today, and pay our respects to their Elders past and present.



Class 3 of 6 Formed track, with some branches and other obstacles	
Quality of track	Formed track, with some branches and other obstacles (3/6)
Gradient	Short steep hills (3/6)
Signage	Directional signs along the way (3/6)
Infrastructure	Limited facilities, not all cliffs are fenced (3/6)
Experience Required	Some bushwalking experience recommended (3/6)
Weather	Weather generally has little impact on safety (1/6)

Getting to the start: From Great Western Highway, A32

- Turn on to Ross Street then drive for 275 m
- Turn right onto Euroka Road and drive for another 2.5 km
- Turn left onto The Oaks Trail and drive for another 6.9 km
- Keep left onto Nepean Lookout Firetrail and drive for another 3.8 km



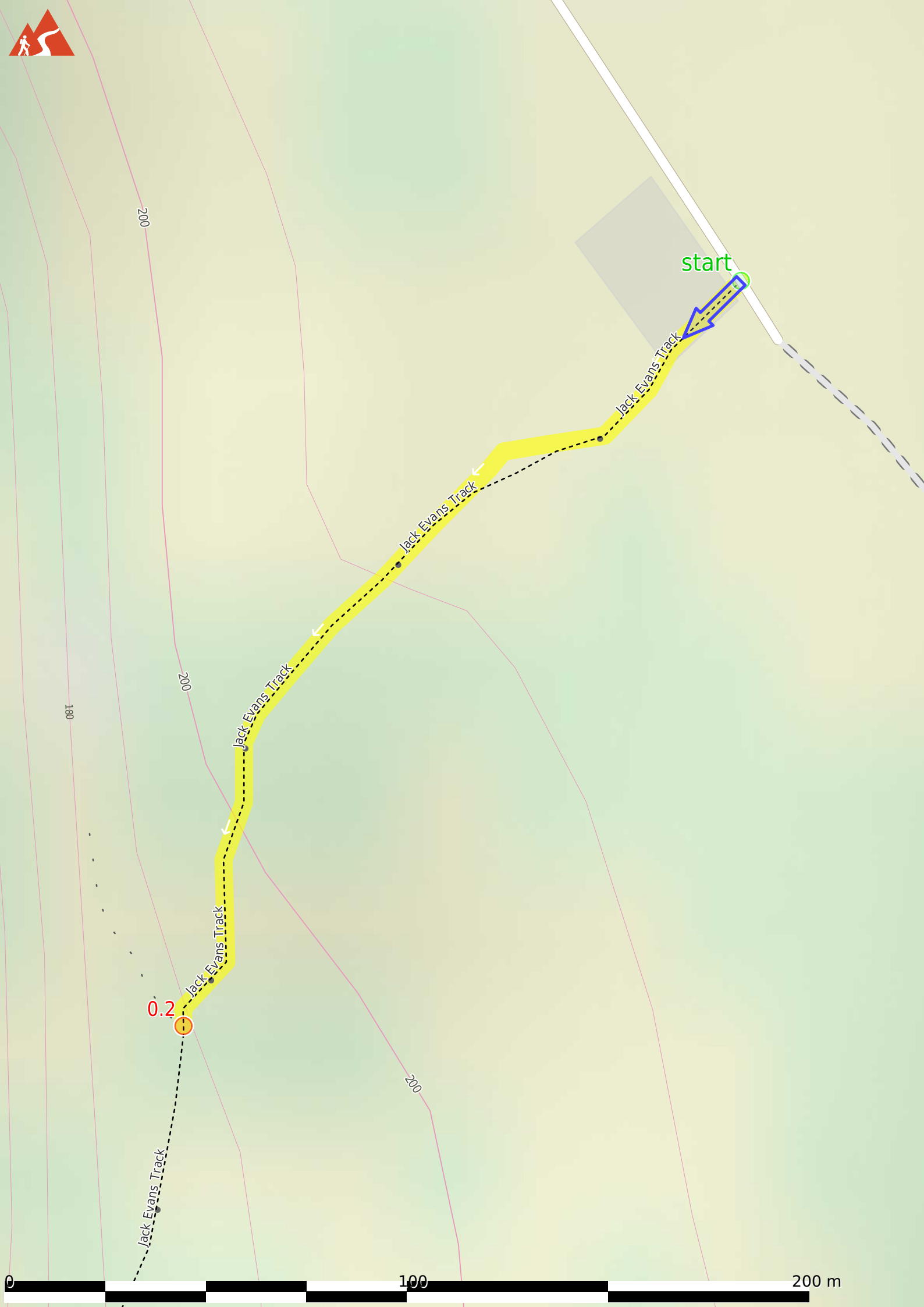
Before you start any journey ensure you;

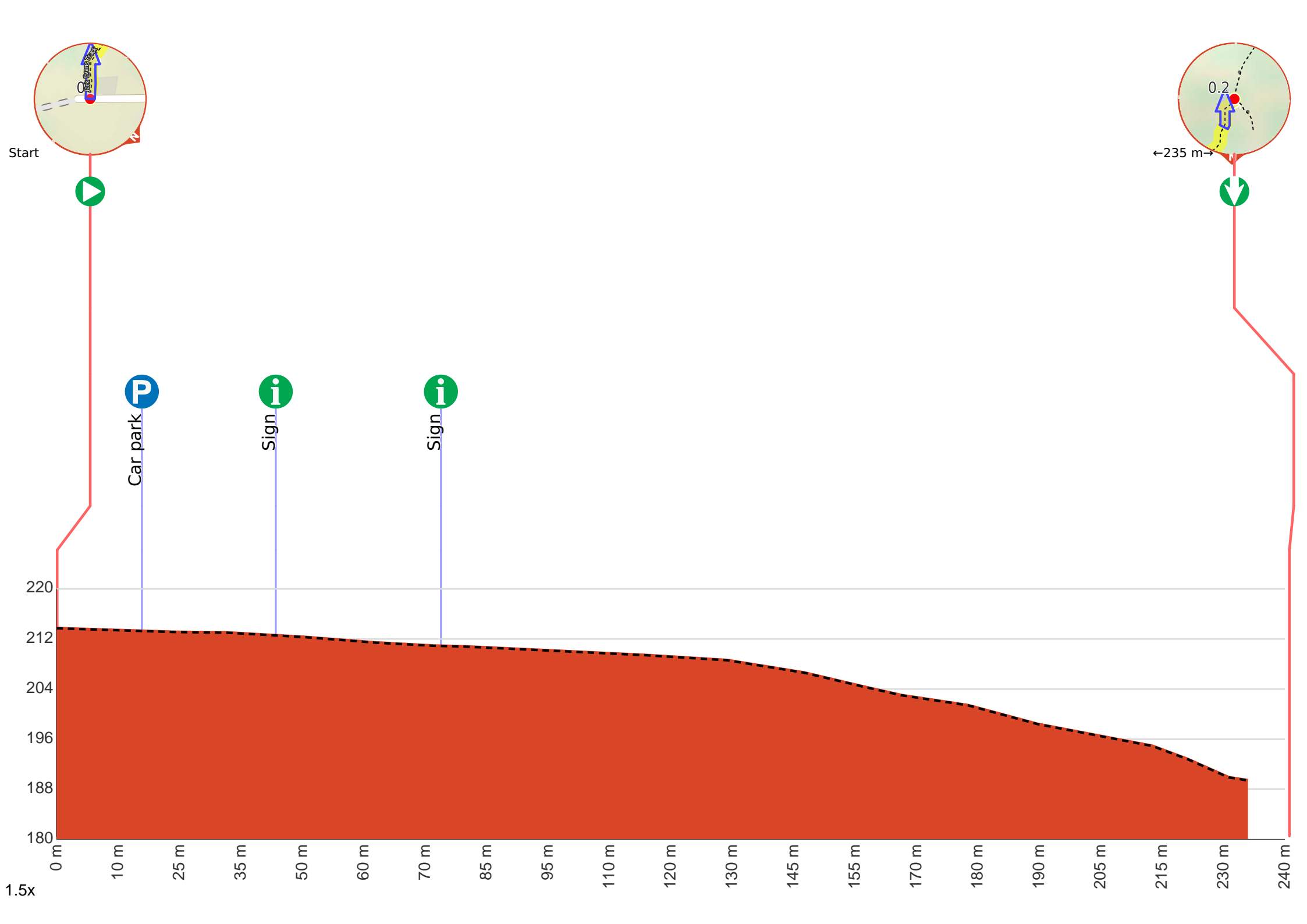
- Tell someone you trust where you are going and what to do if you are late returning
- Have adequate equipment, supplies, skills & knowledge to undertake this journey safely
- Consider weather forecasts, park/track closures & fire dangers
- Can respond to emergencies & call for help at any point
- Are healthy and fit enough for this journey

If not, change plans and stay safe. It is okay to delay and ask people for help.

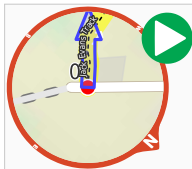
Share
[Bushwalk.com](https://bushwalk.com.au/j/9JWILJ)
[/j/9JWILJ](https://bushwalk.com.au/j/9JWILJ)







Getting started: From the car park, at the end of the publicly accessible section of the Nepean Lookout Fire Trail, this walk heads through the gap in the wire fence next to the large 'Blue Mountains National Park' information sign. The walk soon passes a silver information sign about 'Jack Evans Track', where the sandy track starts to head down hill, with the occasional wooden step. Passing a burnt 'take care when walking near cliffs' sign the track passes several informal tracks off to the right. The main track continues down the hill until a larger sandy area gives way to a rock platform and view on the right, this is Erskine Lookout, an unfenced informal lookout.



Start.



Find the car park at the start.



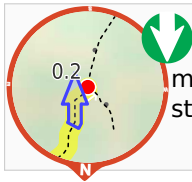
After another 25 m pass the "Blue Mountains National Park" (5 m on your right).



After another 30 m pass the "Jack Evans Track" (6 m on your left).



After another 160 m come to "Erskine Lookout".



Turn around here and retrace the main route for 235 m to get back to the start.